

Project:

Flickering_Nordex_N175_Prikuli_B

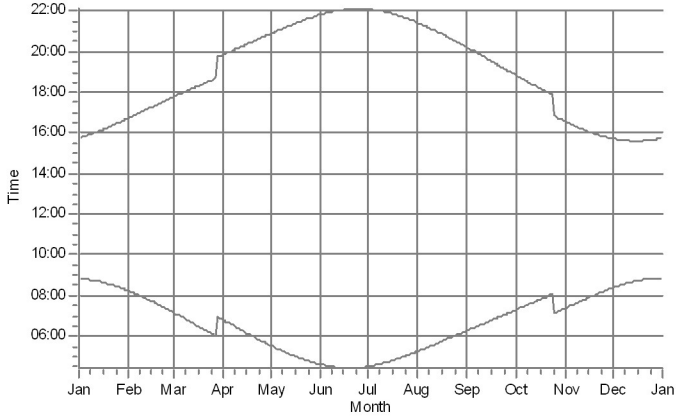
Licensed user:

SIA Estonian, Latvian & Lithuanian environment
Vilandes 3-6
LV-1010 Riga
0037167242411
Laura Kurzemniece / laura.kurzemniece@environment.lv
Calculated:
15.07.2025 16:18/4.1.254

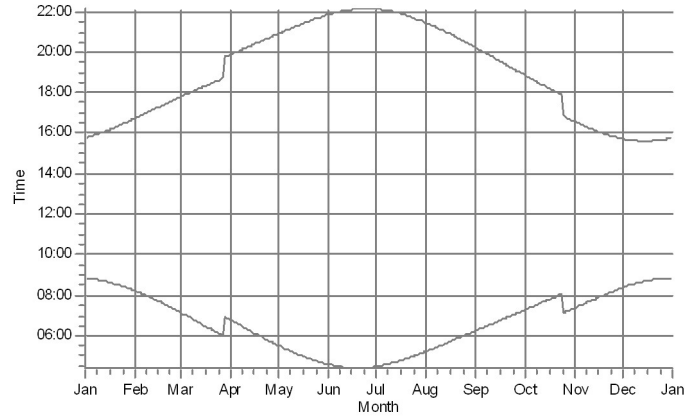
SHADOW - Calendar, graphical

Calculation: Flickering_Nordex_N175_Prikuli_B

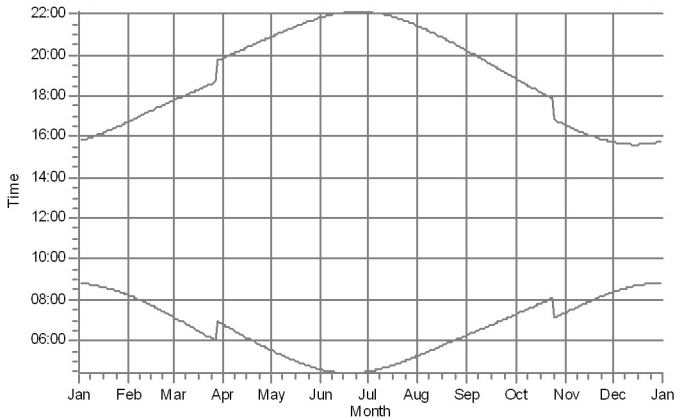
76740020095007: Shadow Receptor: 1,0 × 1,0 Azimuth: 3,1° Slope: 90,0°



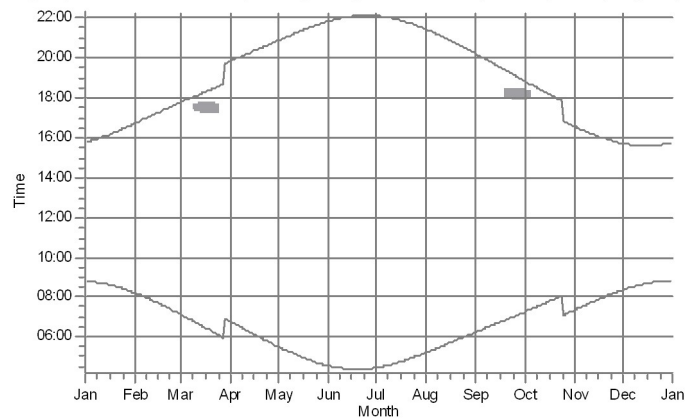
Alksnīši: Shadow Receptor: 1,0 × 1,0 Azimuth: 3,1° Slope: 90,0° (462)



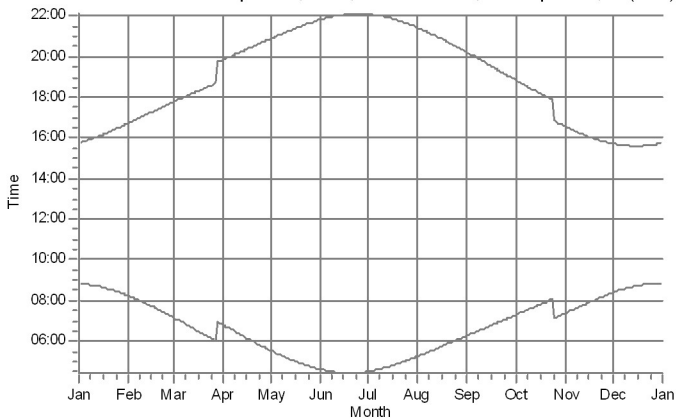
Apšu mājas: Shadow Receptor: 1,0 × 1,0 Azimuth: 3,1° Slope: 90,0° (60)



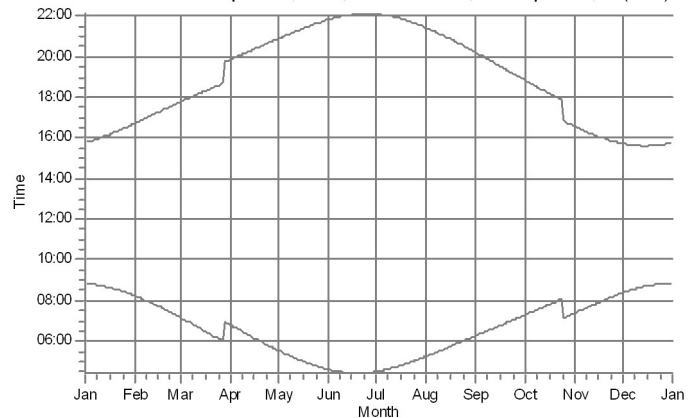
Apšupes: Shadow Receptor: 1,0 × 1,0 Azimuth: 3,1° Slope: 90,0° (478)



Atvasītes: Shadow Receptor: 1,0 × 1,0 Azimuth: 3,1° Slope: 90,0° (553)



Avenes: Shadow Receptor: 1,0 × 1,0 Azimuth: 3,1° Slope: 90,0° (567)



WTGs

PrRR3: NORDEX N175/6.X 6800 175.0 I-I hub: 179,0 m (TOT: 266,5 m) (34)

Project:

Flickering_Nordex_N175_Prikuli_B

Licensed user:

SIA Estonian, Latvian & Lithuanian environment

Vilandes 3-6

LV-1010 Riga

0037167242411

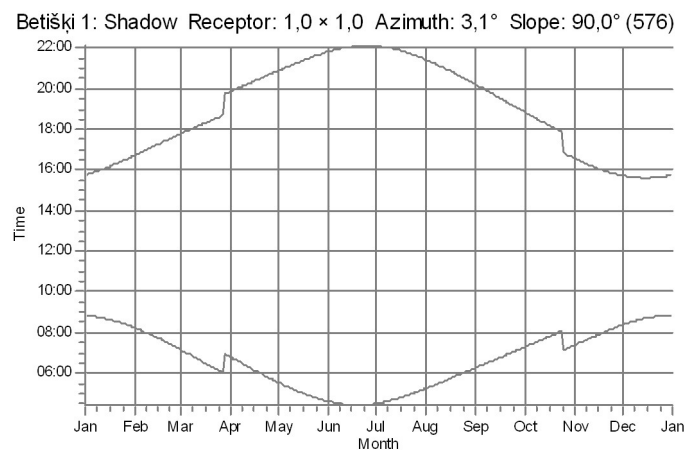
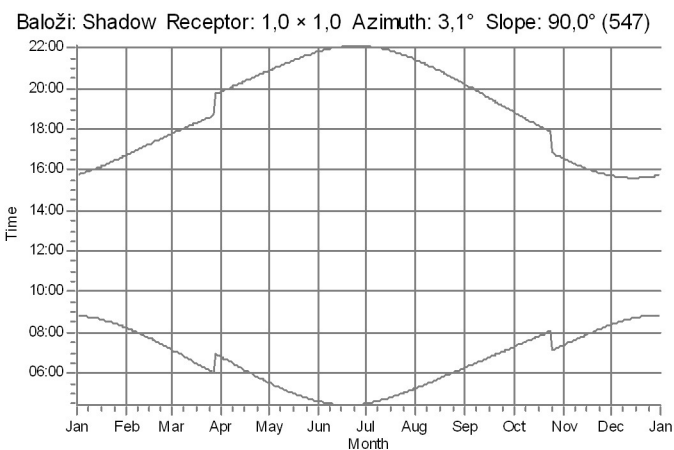
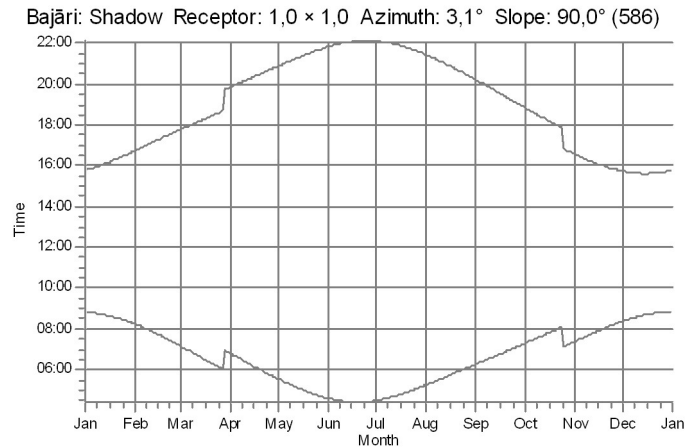
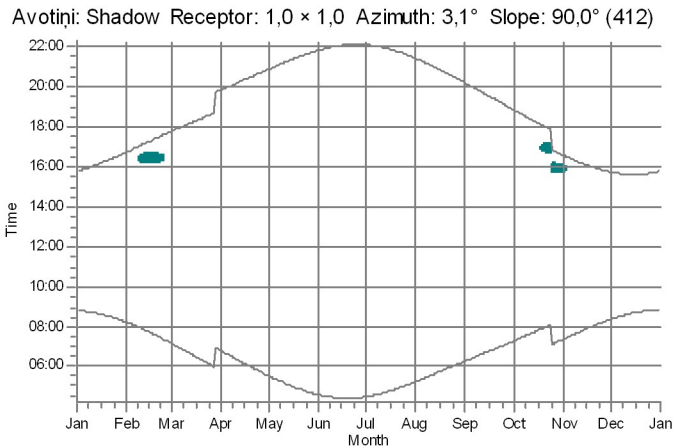
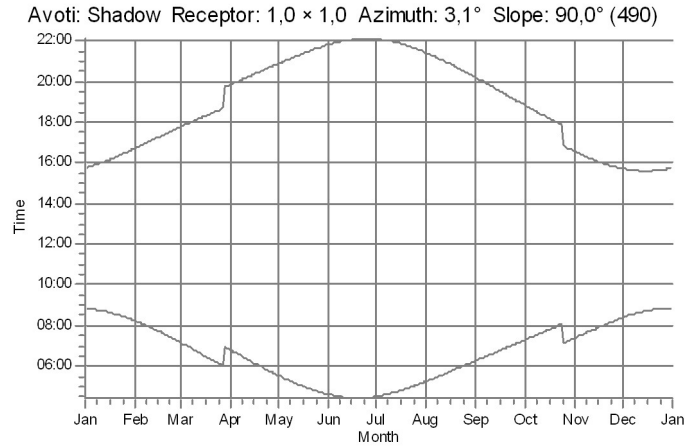
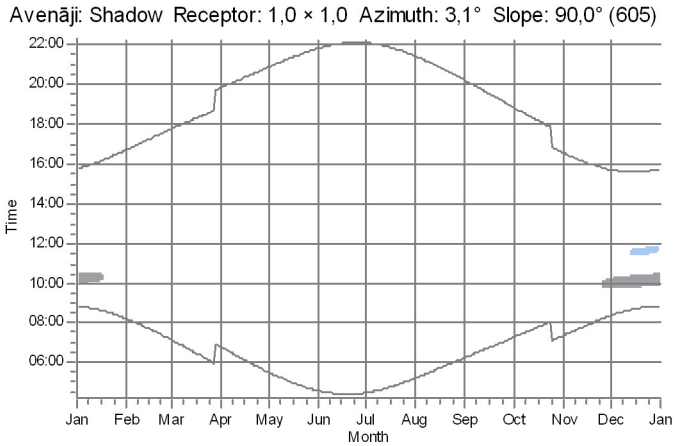
Laura Kurzemniece / laura.kurzemniece@environment.lv

Calculated:

15.07.2025 16:18/4.1.254

SHADOW - Calendar, graphical

Calculation: Flickering_Nordex_N175_Prikuli_B



WTGs

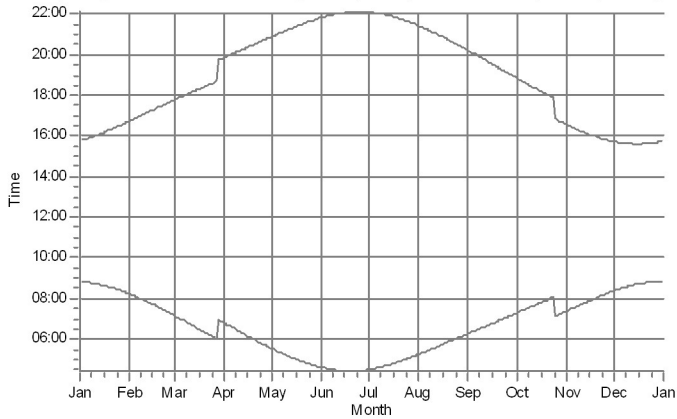
DD3: NORDEX N175/6.X 6800 175.0 I-I hub: 179,0 m (TOT: 266,5 m) (24)
Pr25: NORDEX N175/6.X 6800 175.0 I-I hub: 179,0 m (TOT: 266,5 m) (33)

PrRR3: NORDEX N175/6.X 6800 175.0 I-I hub: 179,0 m (TOT: 266,5 m) (34)

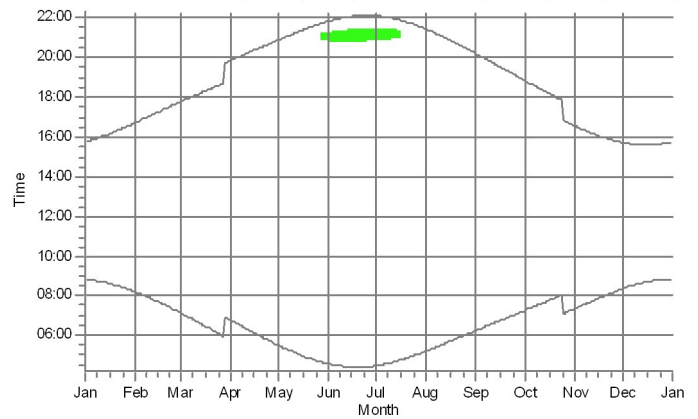
SHADOW - Calendar, graphical

Calculation: Flickering_Nordex_N175_Prikuli_B

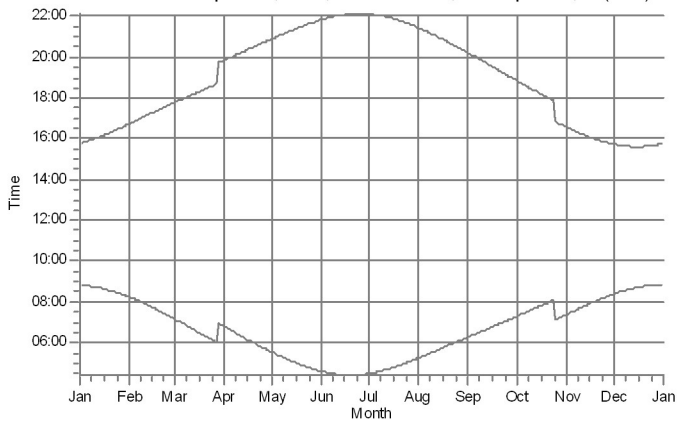
Betišķu kapsēta: Shadow Receptor: 1,0 × 1,0 Azimuth: 3,1° Slope: 90,0°



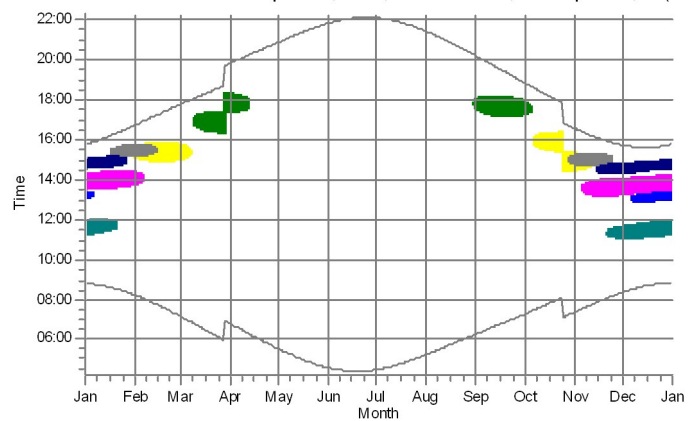
Brencāni: Shadow Receptor: 1,0 × 1,0 Azimuth: 3,1° Slope: 90,0° (501)



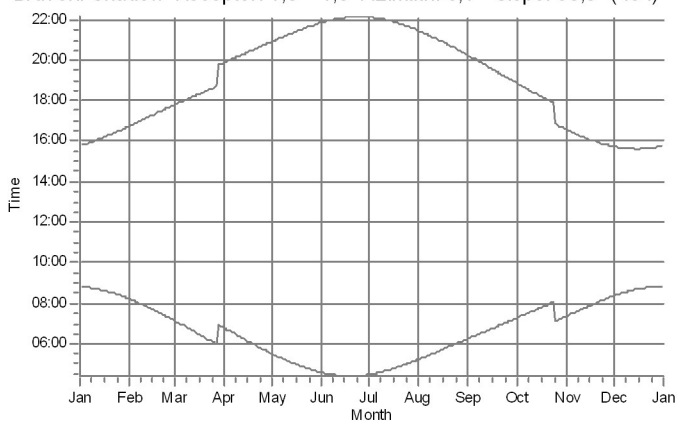
Brieži: Shadow Receptor: 1,0 × 1,0 Azimuth: 3,1° Slope: 90,0° (476)



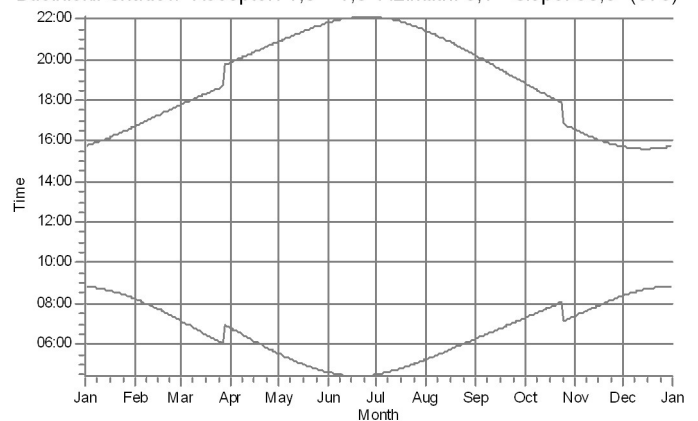
Briežudārzs: Shadow Receptor: 1,0 × 1,0 Azimuth: 3,1° Slope: 90,0° (42)



Brūveri: Shadow Receptor: 1,0 × 1,0 Azimuth: 3,1° Slope: 90,0° (434)



Bucinieki: Shadow Receptor: 1,0 × 1,0 Azimuth: 3,1° Slope: 90,0° (573)



WTGs

O2: NORDEX N175/6.X 6800 175.0 l-l hub: 179,0 m (TOT: 266,5 m) (19)
O3: NORDEX N175/6.X 6800 175.0 l-l hub: 179,0 m (TOT: 266,5 m) (20)
O5: NORDEX N175/6.X 6800 175.0 l-l hub: 179,0 m (TOT: 266,5 m) (21)
O4: NORDEX N175/6.X 6800 175.0 l-l hub: 179,0 m (TOT: 266,5 m) (22)

DD1: NORDEX N175/6.X 6800 175.0 l-l hub: 179,0 m (TOT: 266,5 m) (23)
DD3: NORDEX N175/6.X 6800 175.0 l-l hub: 179,0 m (TOT: 266,5 m) (24)
O1.b: NORDEX N175/6.X 6800 175.0 l-l hub: 179,0 m (TOT: 266,5 m) (25)
Pr3b: NORDEX N175/6.X 6800 175.0 l-l hub: 179,0 m (TOT: 266,5 m) (36)

Project:

Flickering_Nordex_N175_Prikuli_B

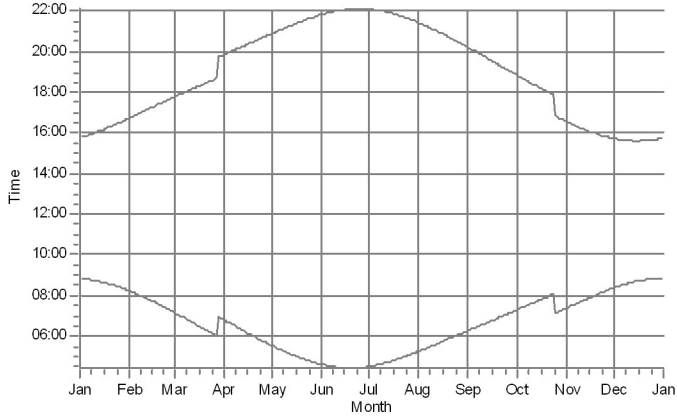
Licensed user:

SIA Estonian, Latvian & Lithuanian environment
Vilandes 3-6
LV-1010 Riga
0037167242411
Laura Kurzemniece / laura.kurzemniece@environment.lv
Calculated:
15.07.2025 16:18/4.1.254

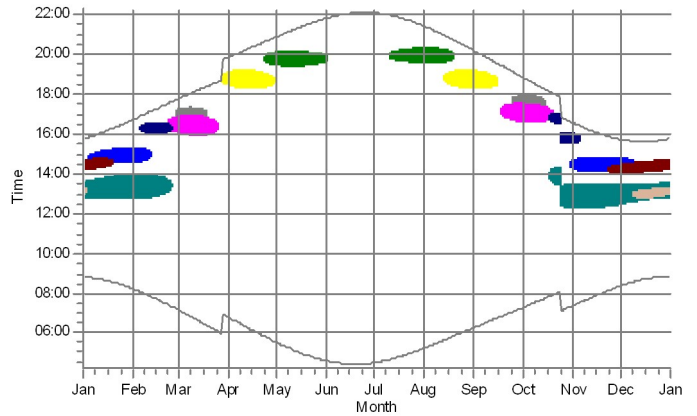
SHADOW - Calendar, graphical

Calculation: Flickering_Nordex_N175_Prikuli_B

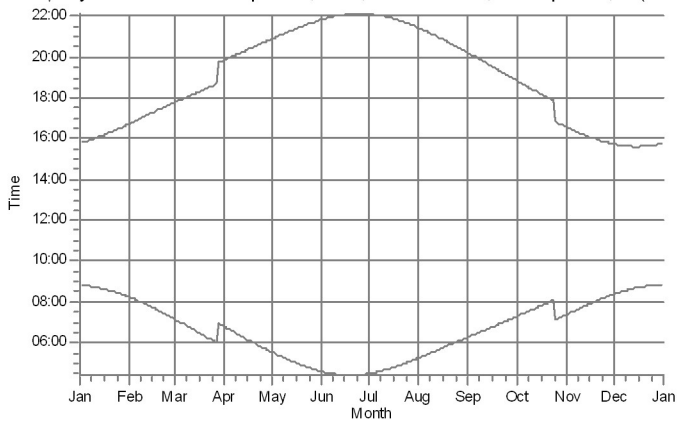
Burtņieki: Shadow Receptor: 1,0 × 1,0 Azimuth: 3,1° Slope: 90,0° (566)



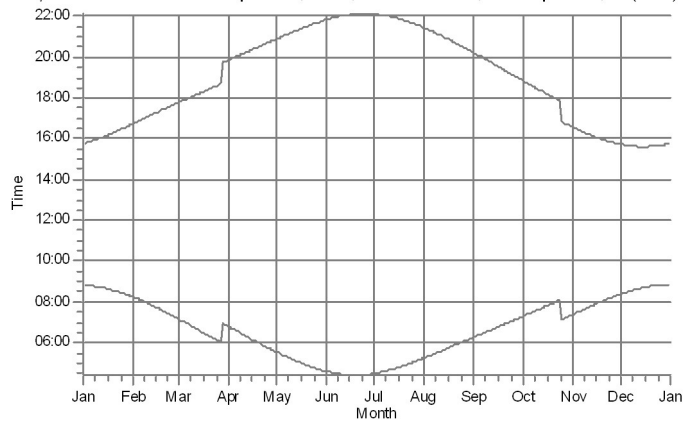
Bērzainītes: Shadow Receptor: 1,0 × 1,0 Azimuth: 3,1° Slope: 90,0° (591)



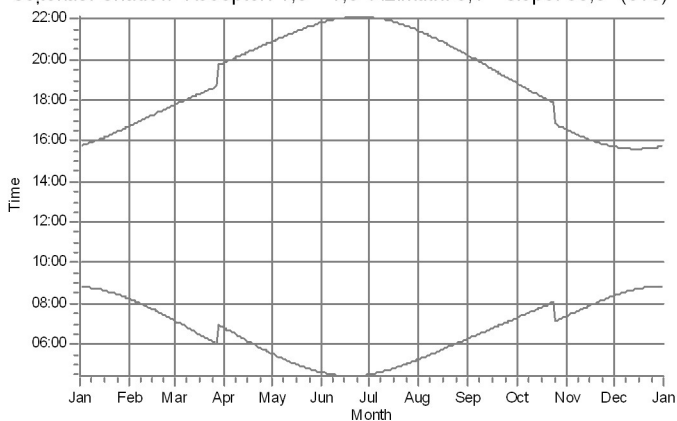
Celiņmājas: Shadow Receptor: 1,0 × 1,0 Azimuth: 3,1° Slope: 90,0° (574)



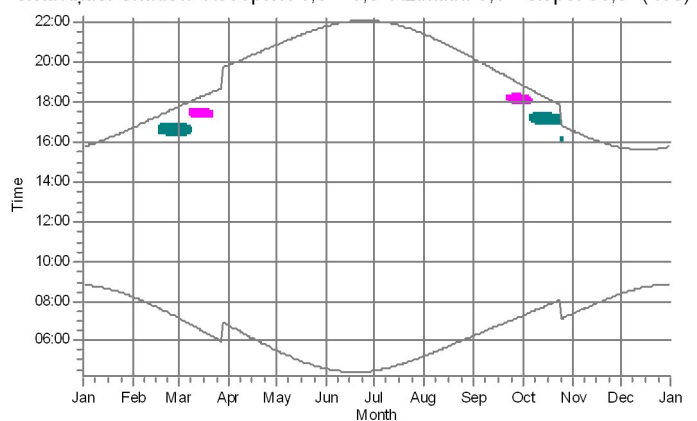
Celmalas: Shadow Receptor: 1,0 × 1,0 Azimuth: 3,1° Slope: 90,0° (555)



Celtekas: Shadow Receptor: 1,0 × 1,0 Azimuth: 3,1° Slope: 90,0° (518)



Cielaviņas: Shadow Receptor: 1,0 × 1,0 Azimuth: 3,1° Slope: 90,0° (430)



WTGs

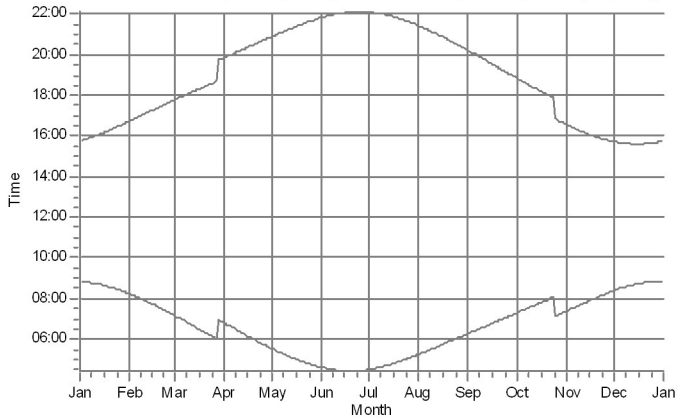
- O2: NORDEX N175/6.X 6800 175.0 I-I hub: 179,0 m (TOT: 266,5 m) (19)
- O3: NORDEX N175/6.X 6800 175.0 I-I hub: 179,0 m (TOT: 266,5 m) (20)
- O5: NORDEX N175/6.X 6800 175.0 I-I hub: 179,0 m (TOT: 266,5 m) (21)
- O4: NORDEX N175/6.X 6800 175.0 I-I hub: 179,0 m (TOT: 266,5 m) (22)
- DD1: NORDEX N175/6.X 6800 175.0 I-I hub: 179,0 m (TOT: 266,5 m) (23)

- DD3: NORDEX N175/6.X 6800 175.0 I-I hub: 179,0 m (TOT: 266,5 m) (24)
- O1.b: NORDEX N175/6.X 6800 175.0 I-I hub: 179,0 m (TOT: 266,5 m) (25)
- JV1: NORDEX N175/6.X 6800 175.0 I-I hub: 179,0 m (TOT: 266,5 m) (26)
- P19.2b: NORDEX N175/6.X 6800 175.0 I-I hub: 179,0 m (TOT: 266,5 m) (35)

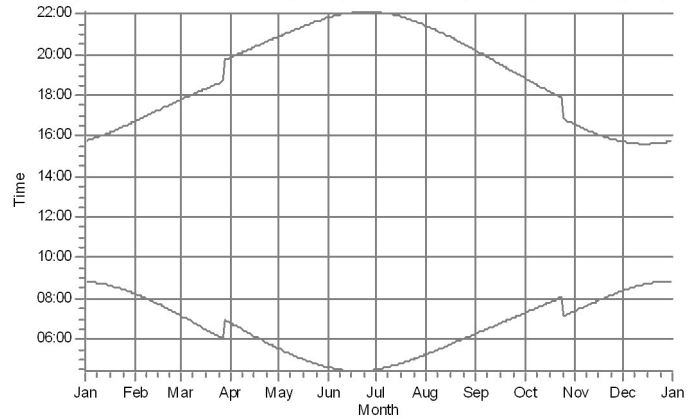
SHADOW - Calendar, graphical

Calculation: Flickering_Nordex_N175_Prikuli_B

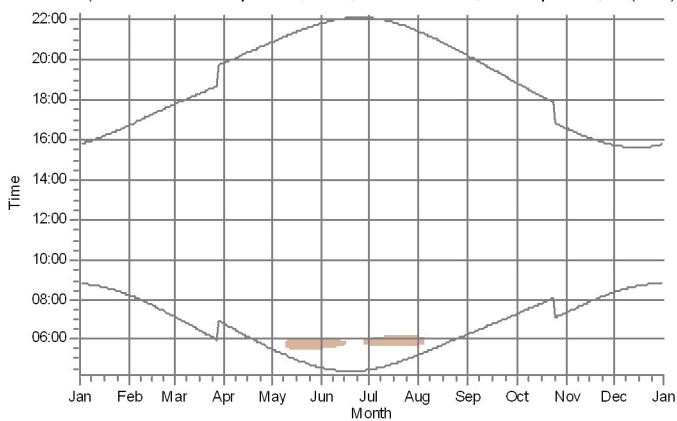
Dadzīši: Shadow Receptor: 1,0 × 1,0 Azimuth: 3,1° Slope: 90,0° (485)



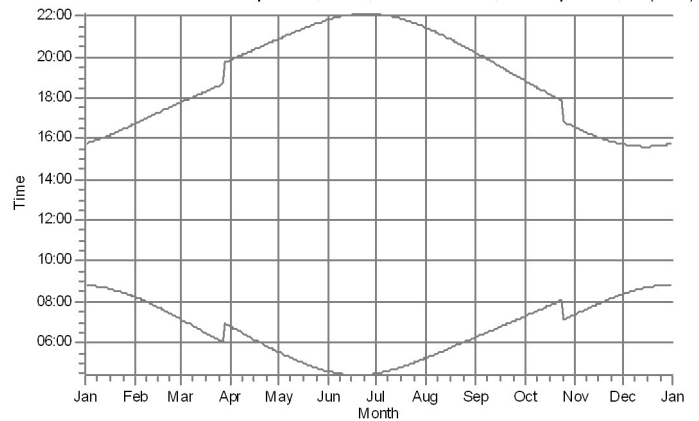
Daugulī: Shadow Receptor: 1,0 × 1,0 Azimuth: 3,1° Slope: 90,0° (493)



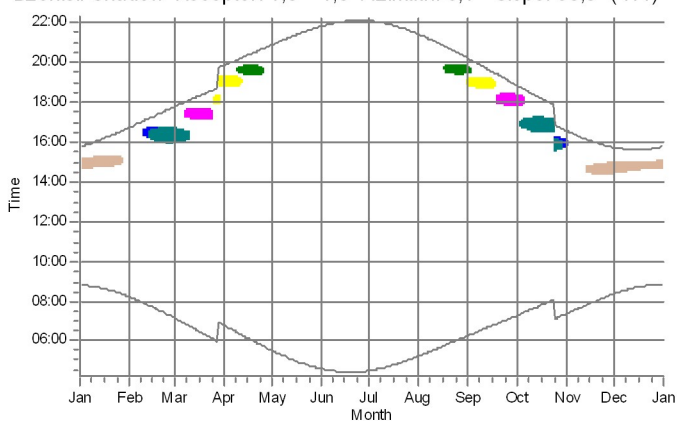
Driveniški: Shadow Receptor: 1,0 × 1,0 Azimuth: 3,1° Slope: 90,0° (449)



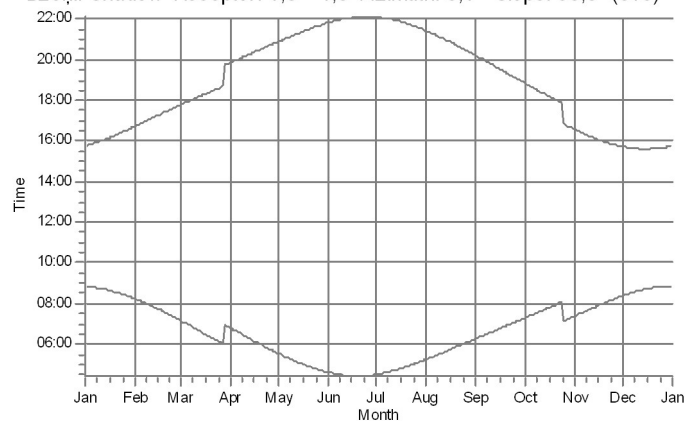
Dubultnieki: Shadow Receptor: 1,0 × 1,0 Azimuth: 3,1° Slope: 90,0° (556)



Dzenīši: Shadow Receptor: 1,0 × 1,0 Azimuth: 3,1° Slope: 90,0° (411)



Dzeņi: Shadow Receptor: 1,0 × 1,0 Azimuth: 3,1° Slope: 90,0° (513)



WTGs

- O2: NORDEX N175/6.X 6800 175.0 I-I hub: 179,0 m (TOT: 266,5 m) (19)
- O3: NORDEX N175/6.X 6800 175.0 I-I hub: 179,0 m (TOT: 266,5 m) (20)
- O5: NORDEX N175/6.X 6800 175.0 I-I hub: 179,0 m (TOT: 266,5 m) (21)

- DD1: NORDEX N175/6.X 6800 175.0 I-I hub: 179,0 m (TOT: 266,5 m) (23)
- DD3: NORDEX N175/6.X 6800 175.0 I-I hub: 179,0 m (TOT: 266,5 m) (24)
- P19.2b: NORDEX N175/6.X 6800 175.0 I-I hub: 179,0 m (TOT: 266,5 m) (35)

Project:

Flickering_Nordex_N175_Prikuli_B

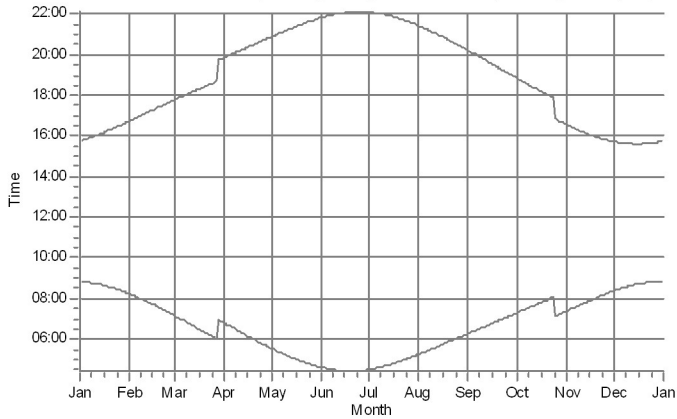
Licensed user:

SIA Estonian, Latvian & Lithuanian environment
Vilandes 3-6
LV-1010 Riga
0037167242411
Laura Kurzemniece / laura.kurzemniece@environment.lv
Calculated:
15.07.2025 16:18/4.1.254

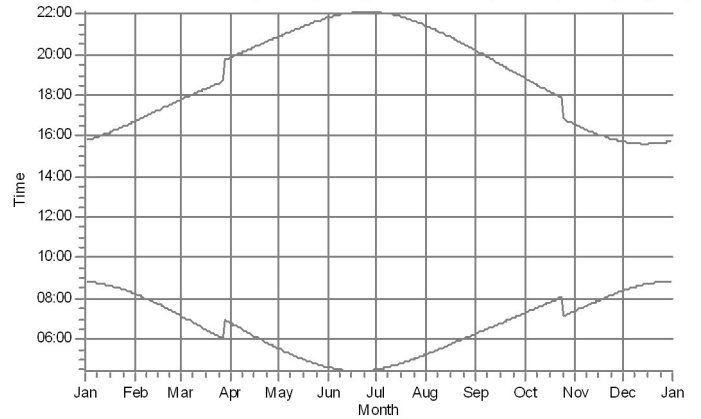
SHADOW - Calendar, graphical

Calculation: Flickering_Nordex_N175_Prikuli_B

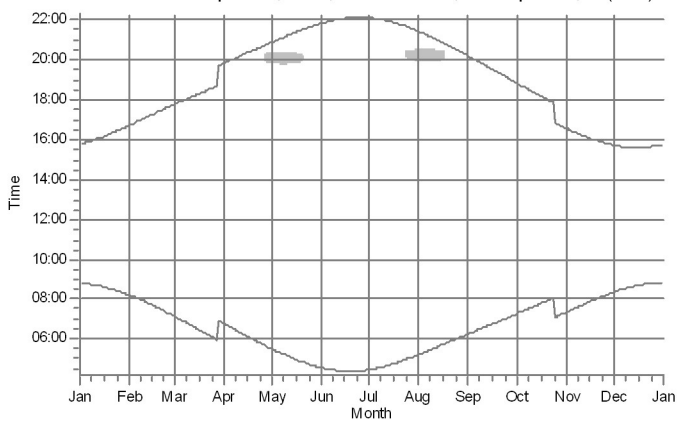
Dzintarnieki: Shadow Receptor: 1,0 × 1,0 Azimuth: 3,1° Slope: 90,0° (555)



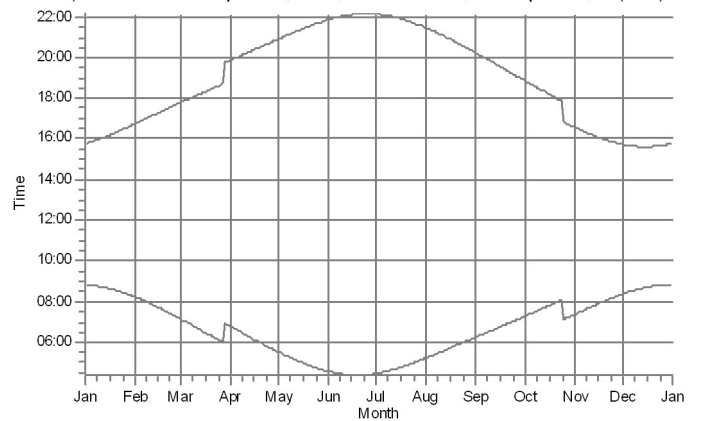
Dzirnavas: Shadow Receptor: 1,0 × 1,0 Azimuth: 3,1° Slope: 90,0° (568)



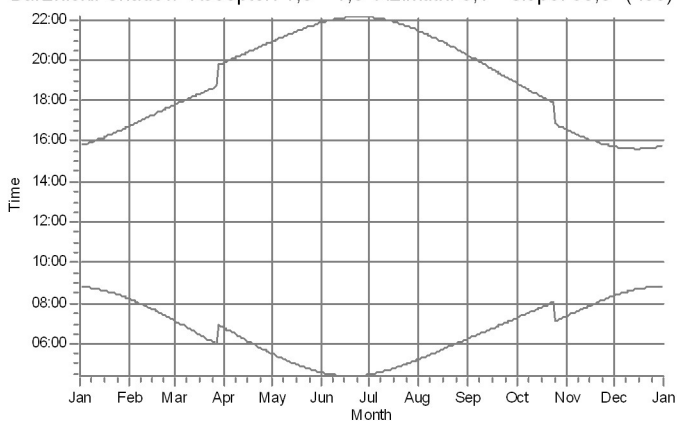
Dzīteri: Shadow Receptor: 1,0 × 1,0 Azimuth: 3,1° Slope: 90,0° (495)



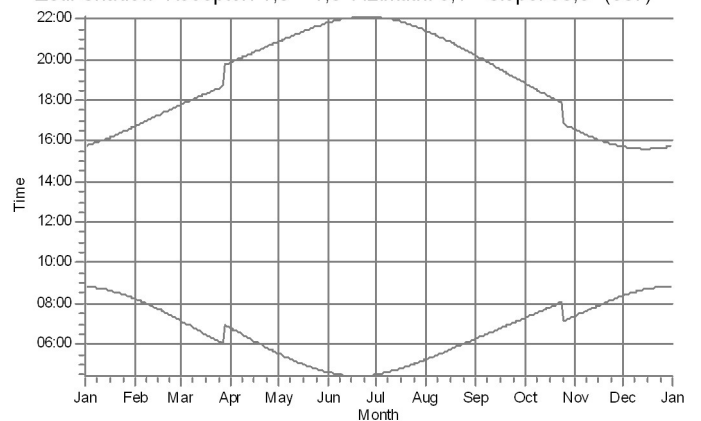
Dārziņi: Shadow Receptor: 1,0 × 1,0 Azimuth: 3,1° Slope: 90,0° (471)



Dārznieki: Shadow Receptor: 1,0 × 1,0 Azimuth: 3,1° Slope: 90,0° (435)



Esti: Shadow Receptor: 1,0 × 1,0 Azimuth: 3,1° Slope: 90,0° (507)



WTGs

AP2: NORDEX N175/6.X 6800 175.0 I-I hub: 179,0 m (TOT: 266,5 m) (30)

Project:

Flickering_Nordex_N175_Prikuli_B

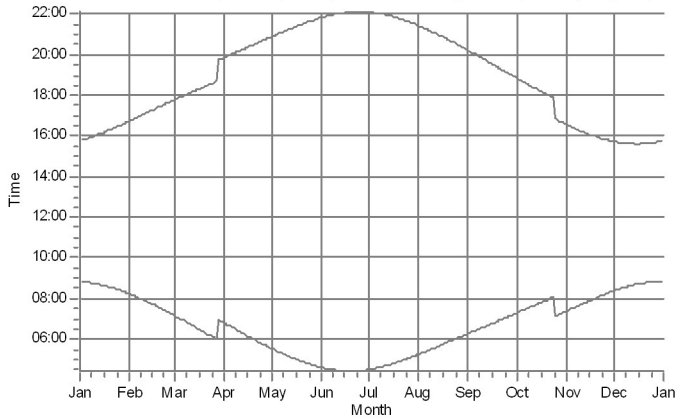
Licensed user:

SIA Estonian, Latvian & Lithuanian environment
Vilandes 3-6
LV-1010 Riga
0037167242411
Laura Kurzemniece / laura.kurzemniece@environment.lv
Calculated:
15.07.2025 16:18/4.1.254

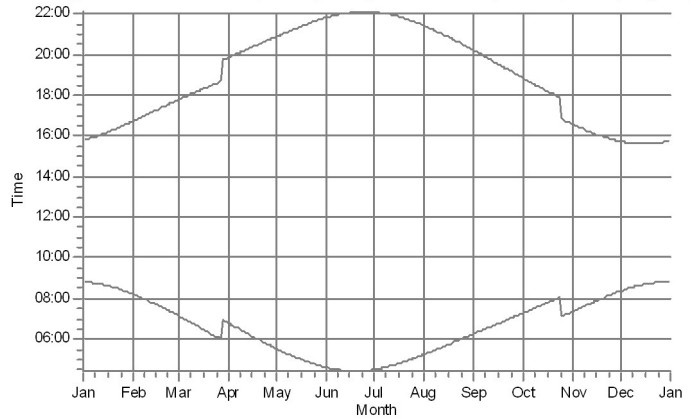
SHADOW - Calendar, graphical

Calculation: Flickering_Nordex_N175_Prikuli_B

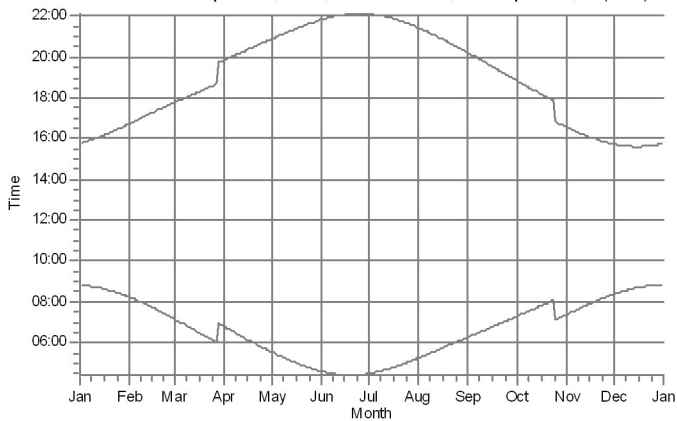
Elvīras: Shadow Receptor: 1,0 × 1,0 Azimuth: 3,1° Slope: 90,0° (578)



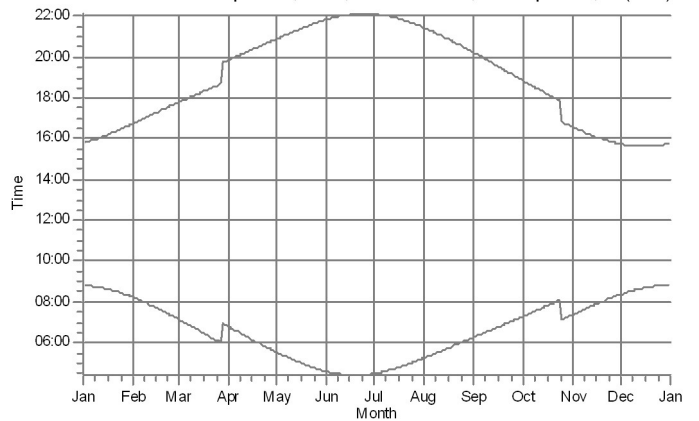
Fridrisgofa: Shadow Receptor: 1,0 × 1,0 Azimuth: 3,1° Slope: 90,0° (436)



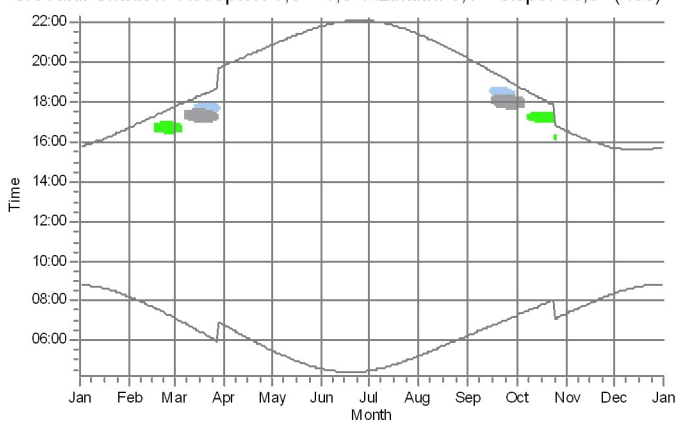
Gabri: Shadow Receptor: 1,0 × 1,0 Azimuth: 3,1° Slope: 90,0° (551)



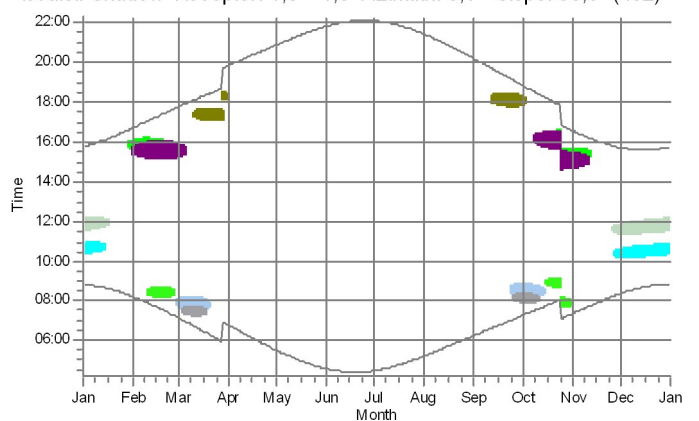
Gaitnieki: Shadow Receptor: 1,0 × 1,0 Azimuth: 3,1° Slope: 90,0° (446)



Grovāni: Shadow Receptor: 1,0 × 1,0 Azimuth: 3,1° Slope: 90,0° (483)



Ievaiši: Shadow Receptor: 1,0 × 1,0 Azimuth: 3,1° Slope: 90,0° (452)



WTGs

Pr12: NORDEX N175/6.X 6800 175.0 I-I hub: 179,0 m (TOT: 266,5 m) (27)
O6: NORDEX N175/6.X 6800 175.0 I-I hub: 179,0 m (TOT: 266,5 m) (28)
Pr11: NORDEX N175/6.X 6800 175.0 I-I hub: 179,0 m (TOT: 266,5 m) (29)
AP6.1: NORDEX N175/6.X 6800 175.0 I-I hub: 179,0 m (TOT: 266,5 m) (31)

JU1: NORDEX N175/6.X 6800 175.0 I-I hub: 179,0 m (TOT: 266,5 m) (32)
Pr25: NORDEX N175/6.X 6800 175.0 I-I hub: 179,0 m (TOT: 266,5 m) (33)
PrRR3: NORDEX N175/6.X 6800 175.0 I-I hub: 179,0 m (TOT: 266,5 m) (34)
Pr3b: NORDEX N175/6.X 6800 175.0 I-I hub: 179,0 m (TOT: 266,5 m) (36)

Project:

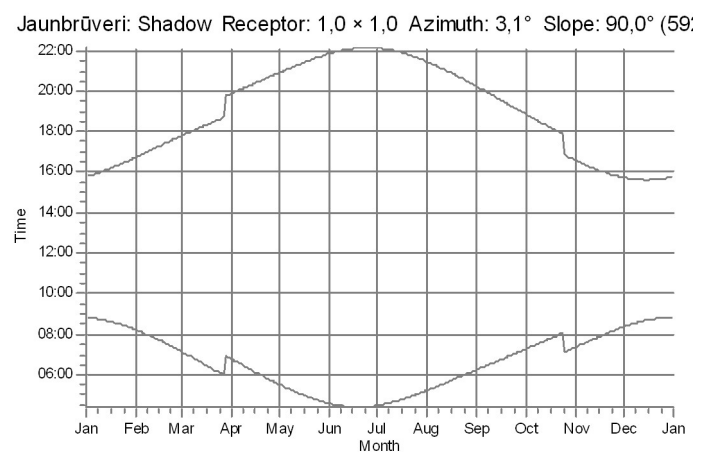
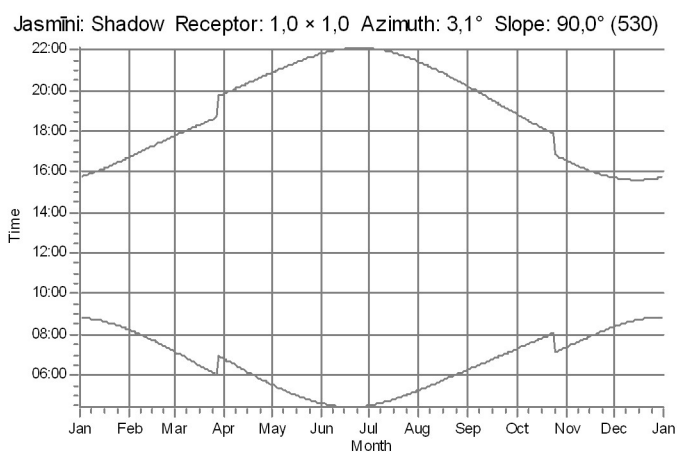
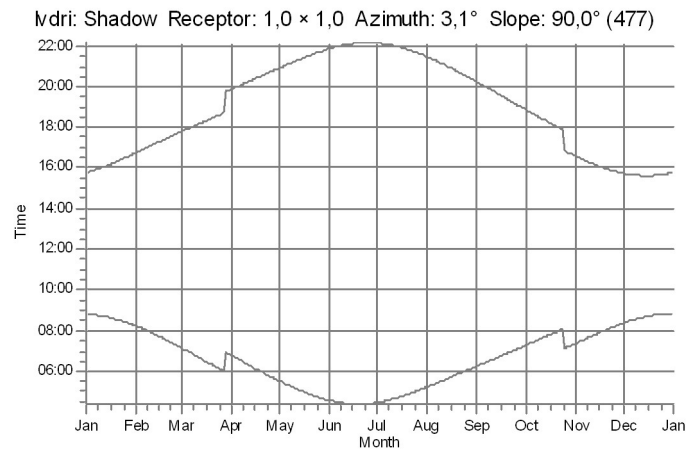
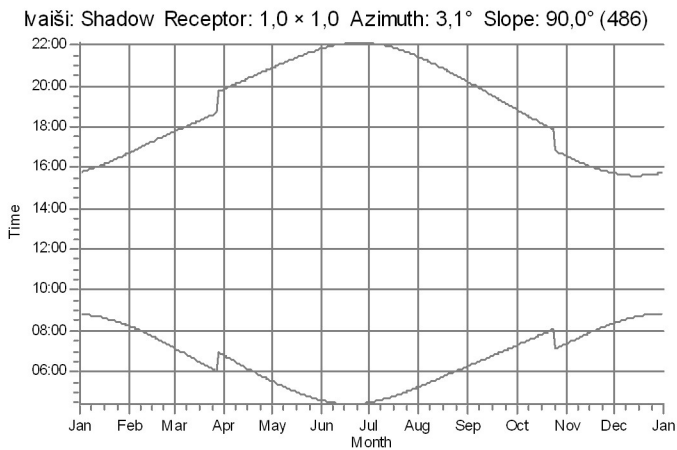
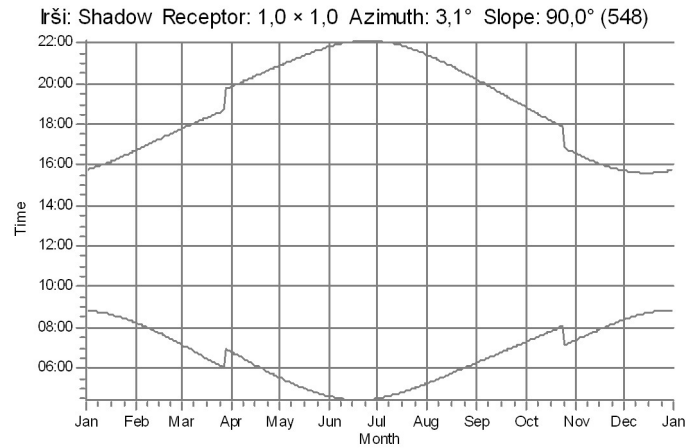
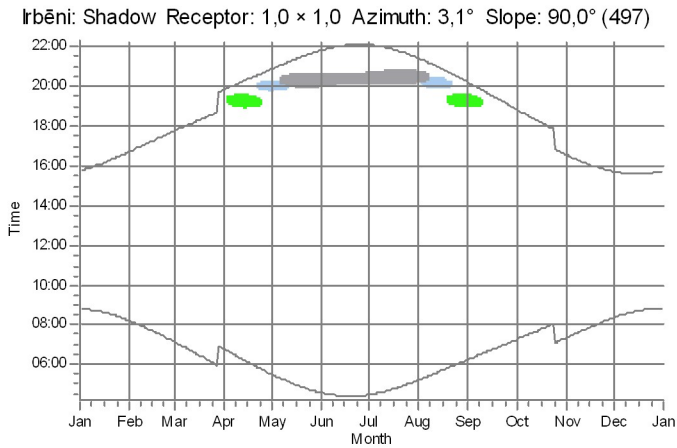
Flickering_Nordex_N175_Prikuli_B

Licensed user:

SIA Estonian, Latvian & Lithuanian environment
Vilandes 3-6
LV-1010 Riga
0037167242411
Laura Kurzemniece / laura.kurzemniece@environment.lv
Calculated:
15.07.2025 16:18/4.1.254

SHADOW - Calendar, graphical

Calculation: Flickering_Nordex_N175_Prikuli_B



WTGs

Pr25: NORDEX N175/6.X 6800 175.0 I-I hub: 179,0 m (TOT: 266,5 m) (33)
PrRR3: NORDEX N175/6.X 6800 175.0 I-I hub: 179,0 m (TOT: 266,5 m) (34)

Pr3b: NORDEX N175/6.X 6800 175.0 I-I hub: 179,0 m (TOT: 266,5 m) (36)

Project:

Flickering_Nordex_N175_Prikuli_B

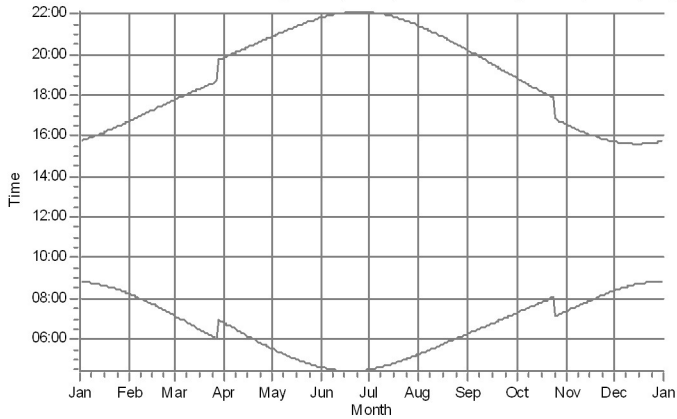
Licensed user:

SIA Estonian, Latvian & Lithuanian environment
Vilandes 3-6
LV-1010 Riga
0037167242411
Laura Kurzemniece / laura.kurzemniece@environment.lv
Calculated:
15.07.2025 16:18/4.1.254

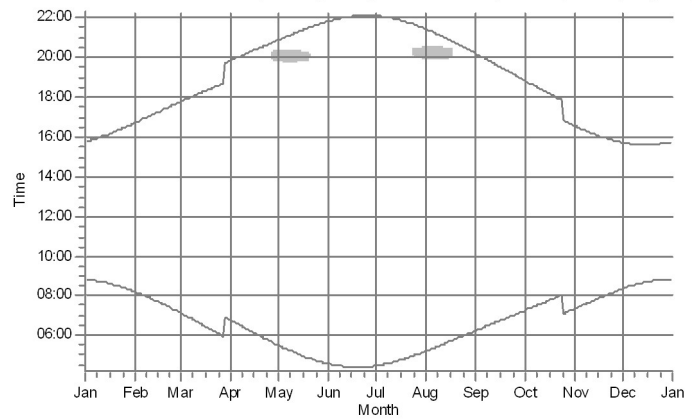
SHADOW - Calendar, graphical

Calculation: Flickering_Nordex_N175_Prikuli_B

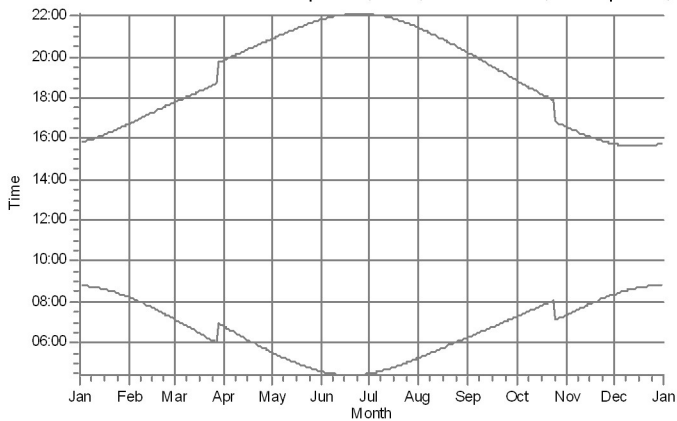
Jaundzelzava: Shadow Receptor: 1,0 × 1,0 Azimuth: 3,1° Slope: 90,0° (4



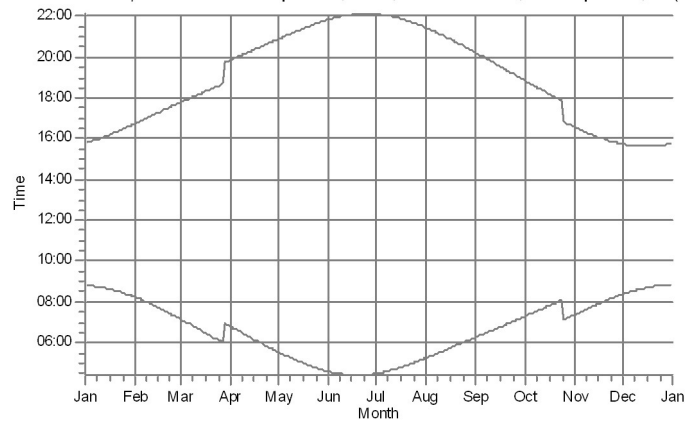
Jaundzīlari: Shadow Receptor: 1,0 × 1,0 Azimuth: 3,1° Slope: 90,0° (516



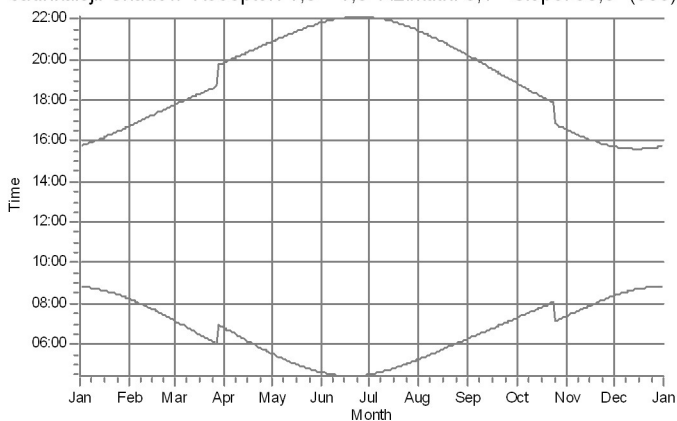
Jaunie Grantkalni: Shadow Receptor: 1,0 × 1,0 Azimuth: 3,1° Slope: 90,0°



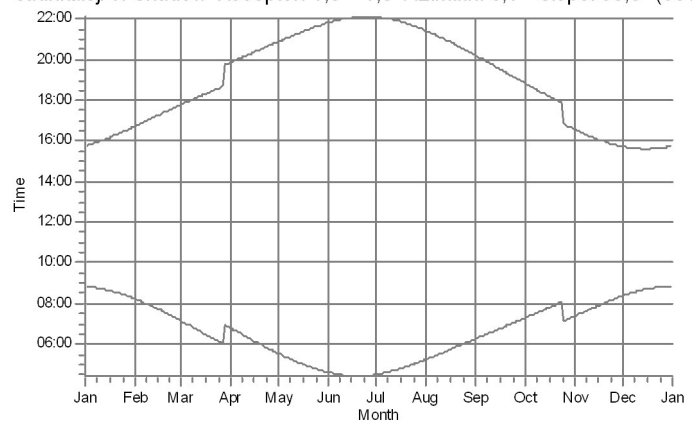
Jaunie Mōzuli: Shadow Receptor: 1,0 × 1,0 Azimuth: 3,1° Slope: 90,0° (4



Jaunkalēji: Shadow Receptor: 1,0 × 1,0 Azimuth: 3,1° Slope: 90,0° (583)



Jaunkalēji 1: Shadow Receptor: 1,0 × 1,0 Azimuth: 3,1° Slope: 90,0° (581



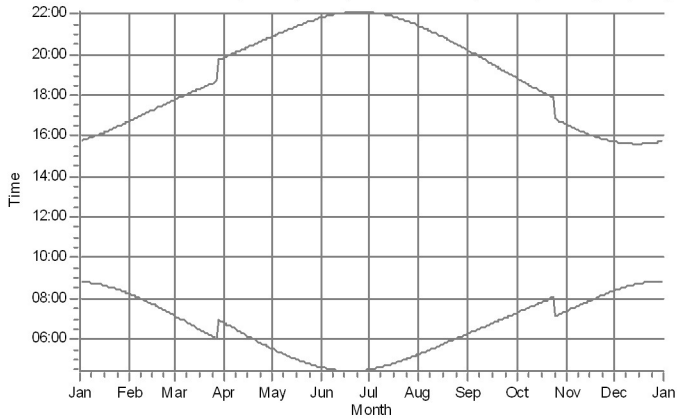
WTGs

AP2: NORDEX N175/6.X 6800 175.0 I-I hub: 179,0 m (TOT: 266,5 m) (30)

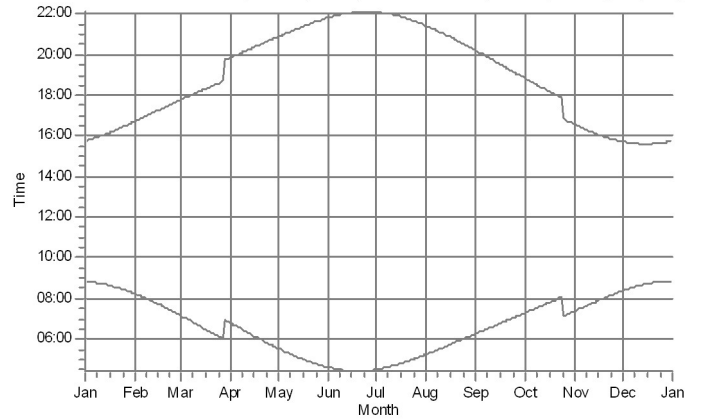
SHADOW - Calendar, graphical

Calculation: Flickering_Nordex_N175_Prikuli_B

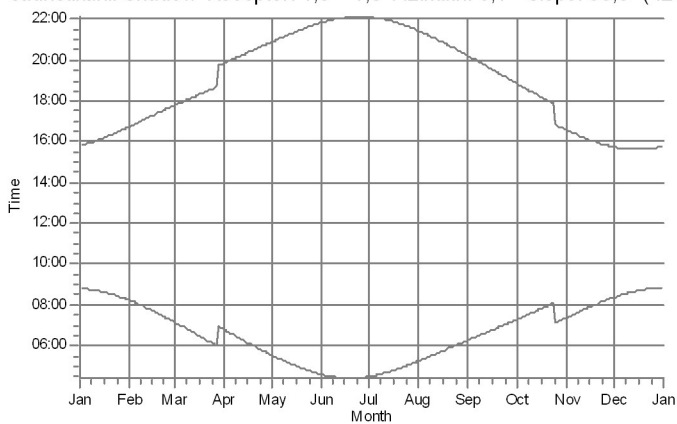
Jaunlauki: Shadow Receptor: 1,0 × 1,0 Azimuth: 3,1° Slope: 90,0° (504)



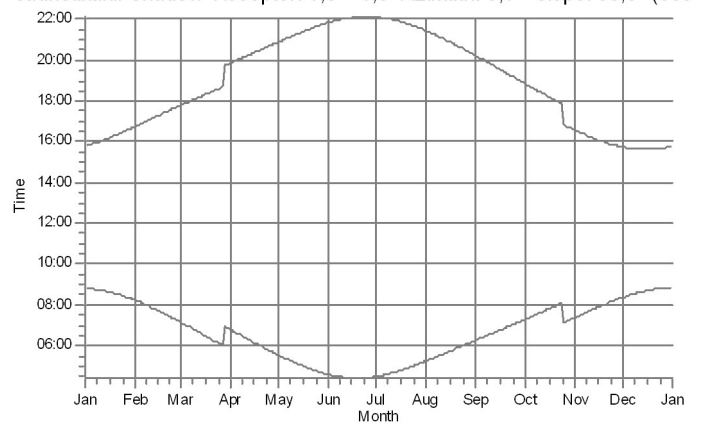
Jaunozoli: Shadow Receptor: 1,0 × 1,0 Azimuth: 3,1° Slope: 90,0° (541)



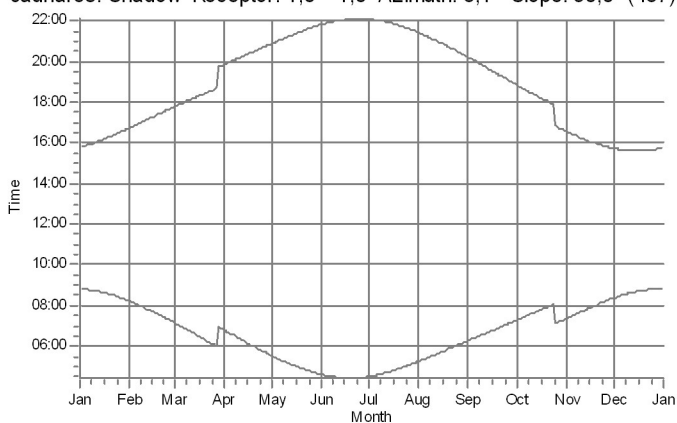
Jaunstikāni: Shadow Receptor: 1,0 × 1,0 Azimuth: 3,1° Slope: 90,0° (421)



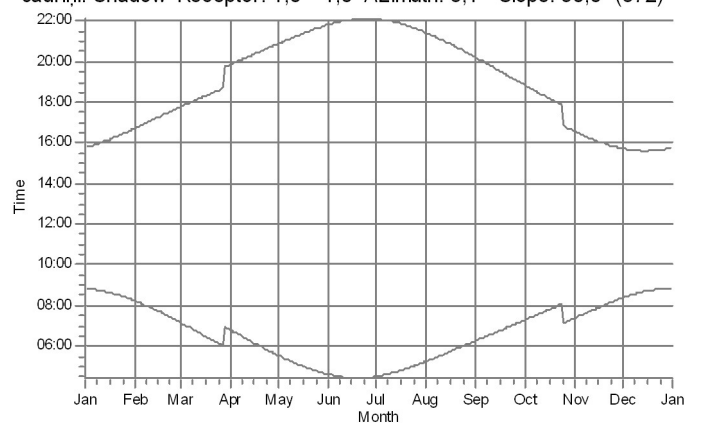
Jaunstikāni: Shadow Receptor: 1,0 × 1,0 Azimuth: 3,1° Slope: 90,0° (589)



Jaunāres: Shadow Receptor: 1,0 × 1,0 Azimuth: 3,1° Slope: 90,0° (437)



Jauriņi: Shadow Receptor: 1,0 × 1,0 Azimuth: 3,1° Slope: 90,0° (572)



WTGs

Project:

Flickering_Nordex_N175_Prikuli_B

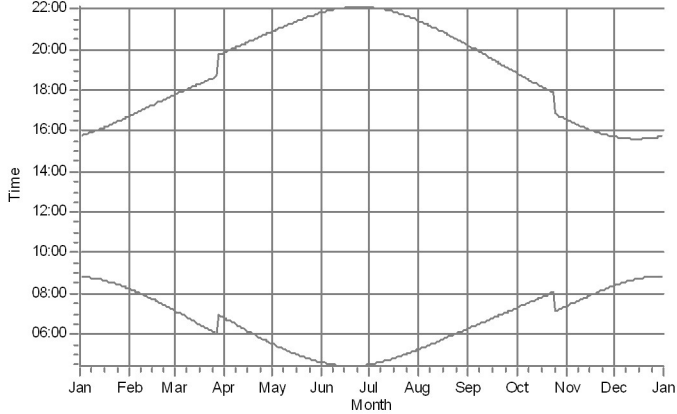
Licensed user:

SIA Estonian, Latvian & Lithuanian environment
Vilandes 3-6
LV-1010 Riga
0037167242411
Laura Kurzemniece / laura.kurzemniece@environment.lv
Calculated:
15.07.2025 16:18/4.1.254

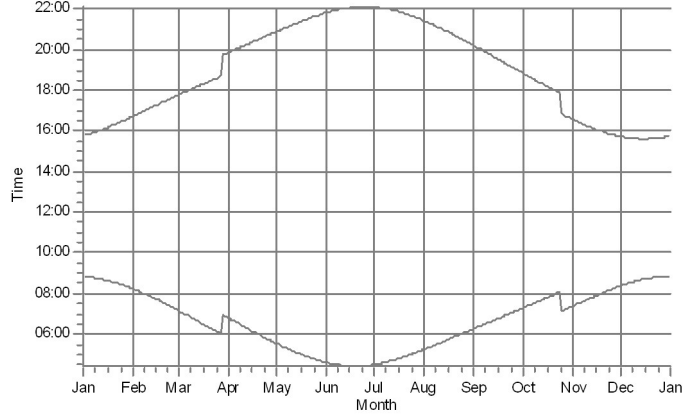
SHADOW - Calendar, graphical

Calculation: Flickering_Nordex_N175_Prikuli_B

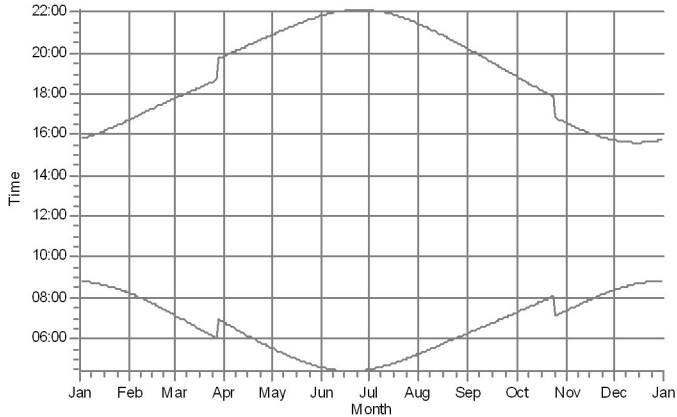
Jumīši: Shadow Receptor: 1,0 × 1,0 Azimuth: 3,1° Slope: 90,0° (510)



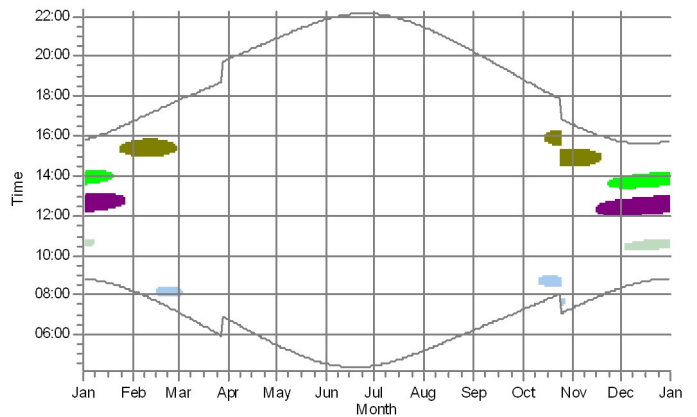
Kalna Drīva: Shadow Receptor: 1,0 × 1,0 Azimuth: 3,1° Slope: 90,0° (594)



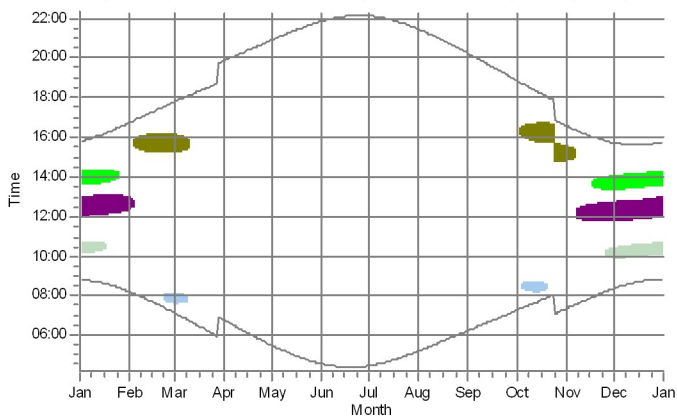
Kalnābirzes: Shadow Receptor: 1,0 × 1,0 Azimuth: 3,1° Slope: 90,0° (571)



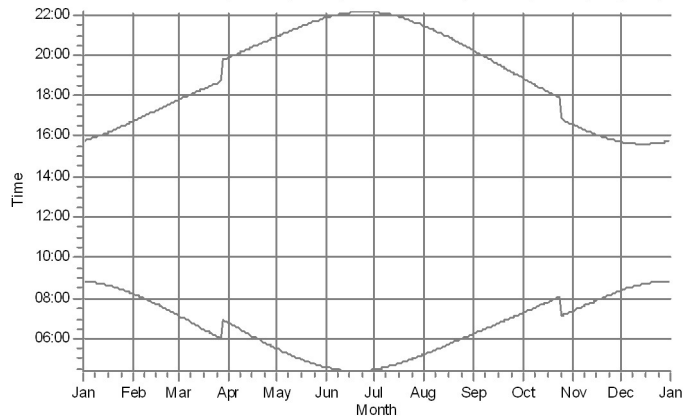
Kalnāieši 2 (kad. apz. 76740010016001): Shadow Receptor: 1,0 × 1,0 Azi



Kalnāieši 2 (kad. apz. 76740030024001): Shadow Receptor: 1,0 × 1,0 Azi



Kalnāieši: Shadow Receptor: 1,0 × 1,0 Azimuth: 3,1° Slope: 90,0° (469)



WTGs

Pr12: NORDEX N175/6.X 6800 175.0 I-I hub: 179,0 m (TOT: 266,5 m) (27)
O6: NORDEX N175/6.X 6800 175.0 I-I hub: 179,0 m (TOT: 266,5 m) (28)
Pr11: NORDEX N175/6.X 6800 175.0 I-I hub: 179,0 m (TOT: 266,5 m) (29)

JU1: NORDEX N175/6.X 6800 175.0 I-I hub: 179,0 m (TOT: 266,5 m) (32)
Pr25: NORDEX N175/6.X 6800 175.0 I-I hub: 179,0 m (TOT: 266,5 m) (33)

Project:

Flickering_Nordex_N175_Prikuli_B

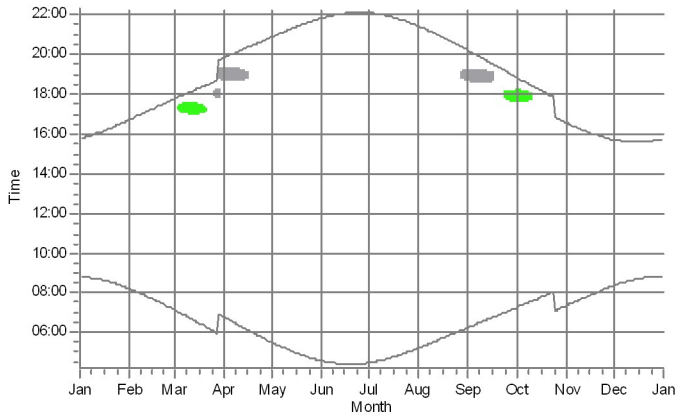
Licensed user:

SIA Estonian, Latvian & Lithuanian environment
Vilandes 3-6
LV-1010 Riga
0037167242411
Laura Kurzemniece / laura.kurzemniece@environment.lv
Calculated:
15.07.2025 16:18/4.1.254

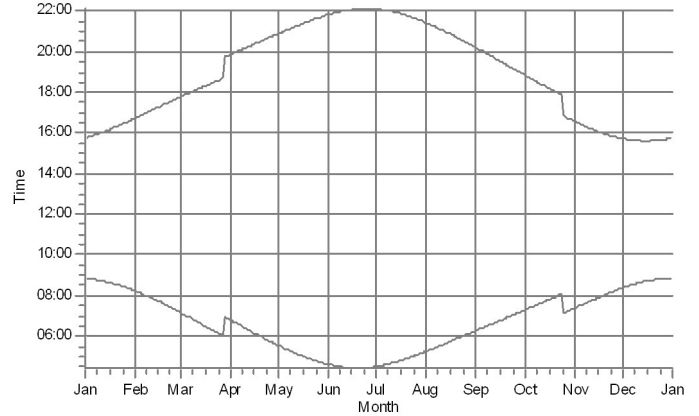
SHADOW - Calendar, graphical

Calculation: Flickering_Nordex_N175_Prikuli_B

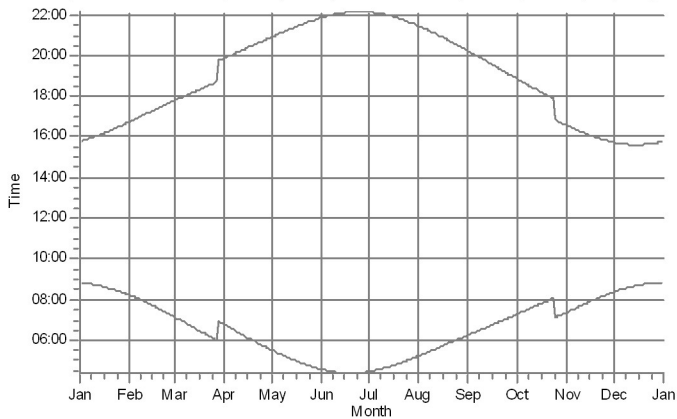
Kamenes: Shadow Receptor: 1,0 × 1,0 Azimuth: 3,1° Slope: 90,0° (536)



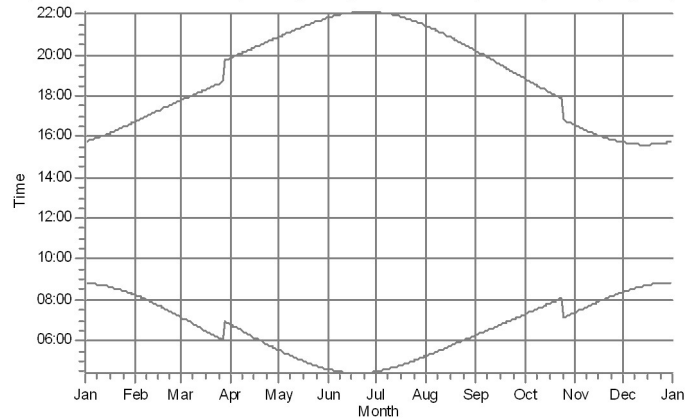
Kāmiši: Shadow Receptor: 1,0 × 1,0 Azimuth: 3,1° Slope: 90,0° (585)



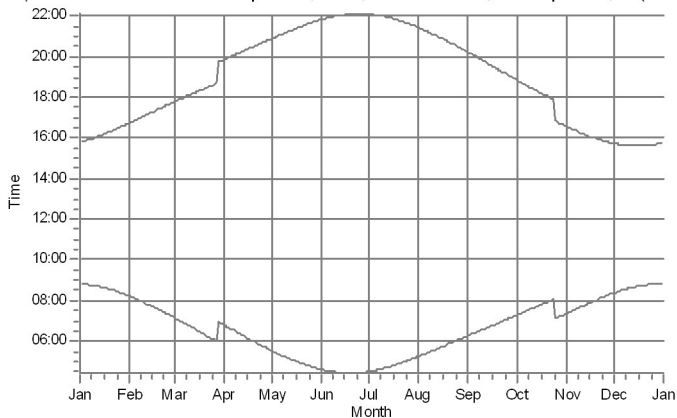
Kārklīņi: Shadow Receptor: 1,0 × 1,0 Azimuth: 3,1° Slope: 90,0° (464)



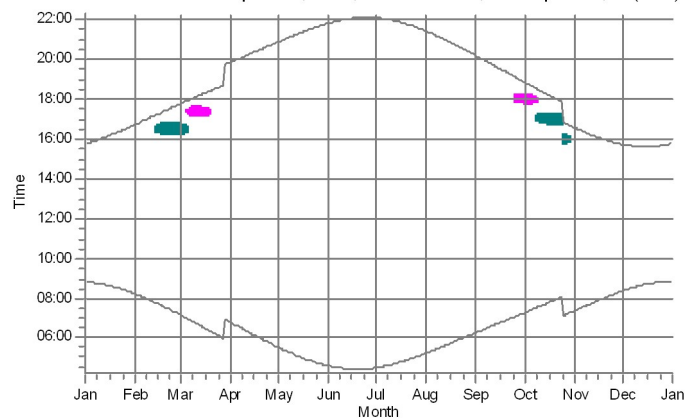
Kļaviņas: Shadow Receptor: 1,0 × 1,0 Azimuth: 3,1° Slope: 90,0° (515)



Kļavu Sala: Shadow Receptor: 1,0 × 1,0 Azimuth: 3,1° Slope: 90,0° (444)



Laimnieki: Shadow Receptor: 1,0 × 1,0 Azimuth: 3,1° Slope: 90,0° (415)



WTGs

DD1: NORDEX N175/6.X 6800 175.0 I-I hub: 179,0 m (TOT: 266,5 m) (23)
DD3: NORDEX N175/6.X 6800 175.0 I-I hub: 179,0 m (TOT: 266,5 m) (24)

PrRR3: NORDEX N175/6.X 6800 175.0 I-I hub: 179,0 m (TOT: 266,5 m) (34)
Pr3b: NORDEX N175/6.X 6800 175.0 I-I hub: 179,0 m (TOT: 266,5 m) (36)

Project:

Flickering_Nordex_N175_Prikuli_B

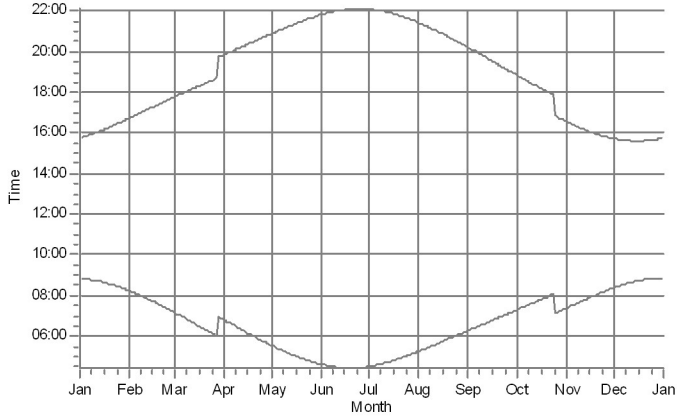
Licensed user:

SIA Estonian, Latvian & Lithuanian environment
Vilandes 3-6
LV-1010 Riga
0037167242411
Laura Kurzemniece / laura.kurzemniece@environment.lv
Calculated:
15.07.2025 16:18/4.1.254

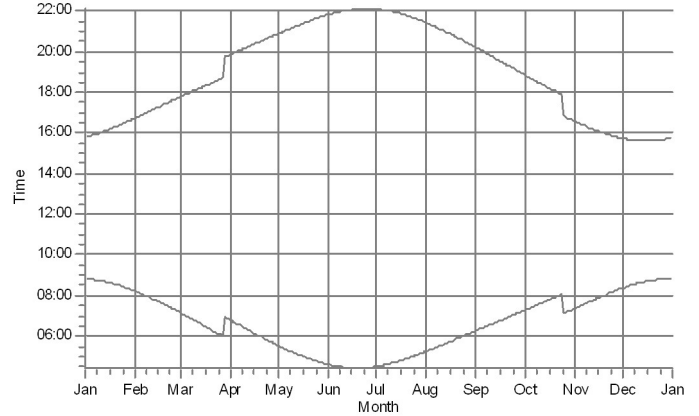
SHADOW - Calendar, graphical

Calculation: Flickering_Nordex_N175_Prikuli_B

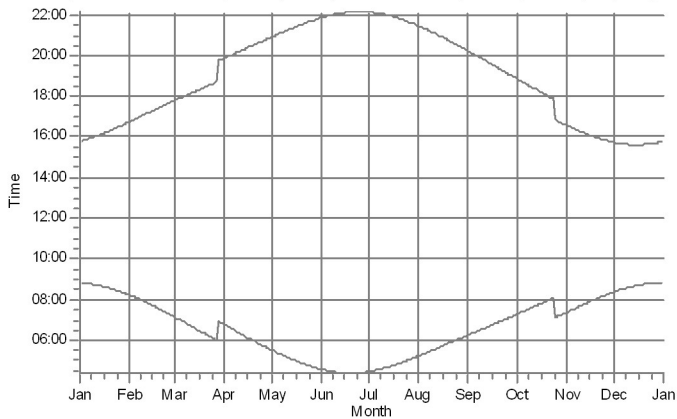
Lapegles: Shadow Receptor: $1,0 \times 1,0$ Azimuth: $3,1^\circ$ Slope: $90,0^\circ$ (514)



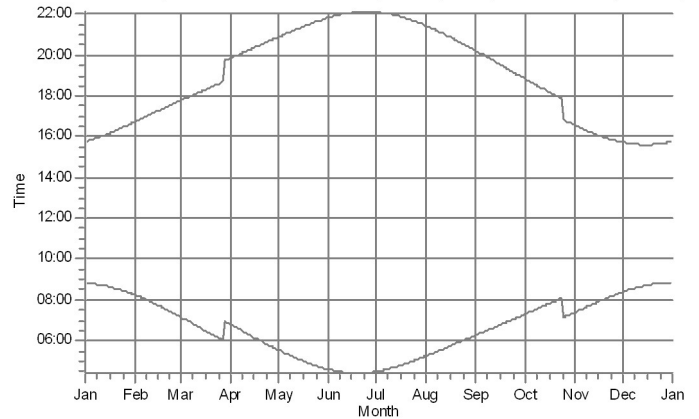
Latīņi: Shadow Receptor: $1,0 \times 1,0$ Azimuth: $3,1^\circ$ Slope: $90,0^\circ$ (440)



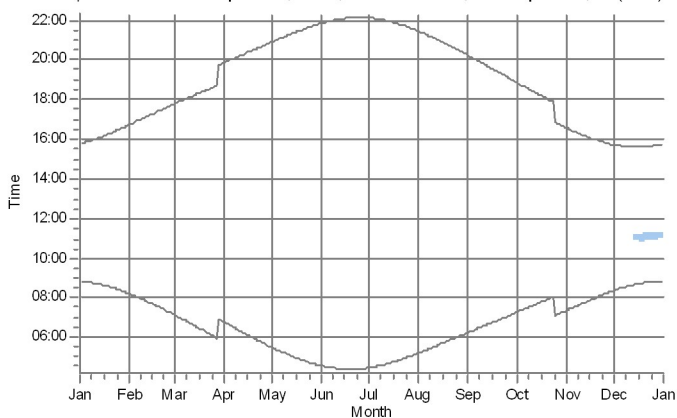
Lauciņi: Shadow Receptor: $1,0 \times 1,0$ Azimuth: $3,1^\circ$ Slope: $90,0^\circ$ (473)



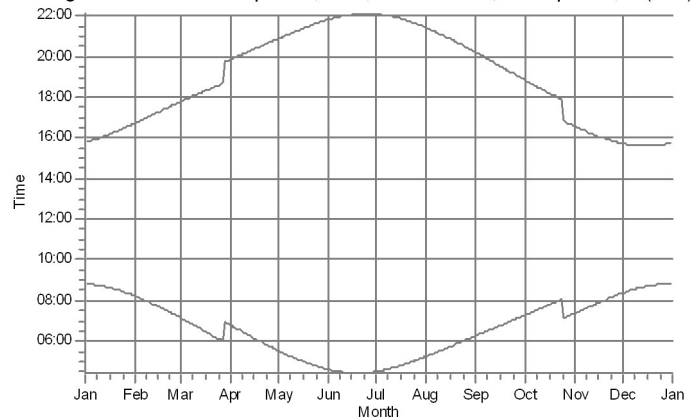
Lielo Orīšu 2 māju zeme: Shadow Receptor: $1,0 \times 1,0$ Azimuth: $3,1^\circ$ Slope: $90,0^\circ$ (440)



Linu Dīķi: Shadow Receptor: $1,0 \times 1,0$ Azimuth: $3,1^\circ$ Slope: $90,0^\circ$ (461)



Ludvigova: Shadow Receptor: $1,0 \times 1,0$ Azimuth: $3,1^\circ$ Slope: $90,0^\circ$ (447)



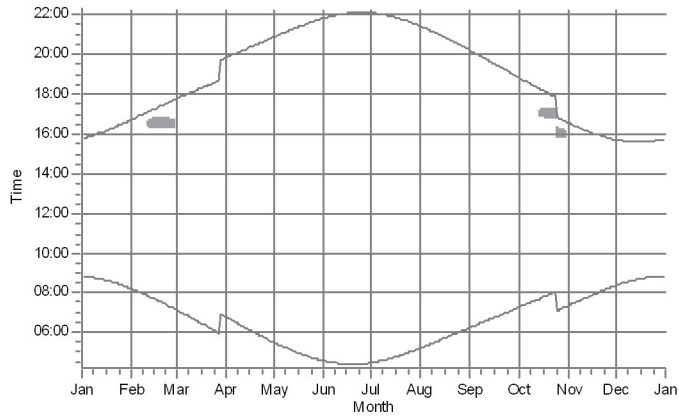
WTGs

Pr25: NORDEX N175/6.X 6800 175.0 !-! hub: 179,0 m (TOT: 266,5 m) (33)

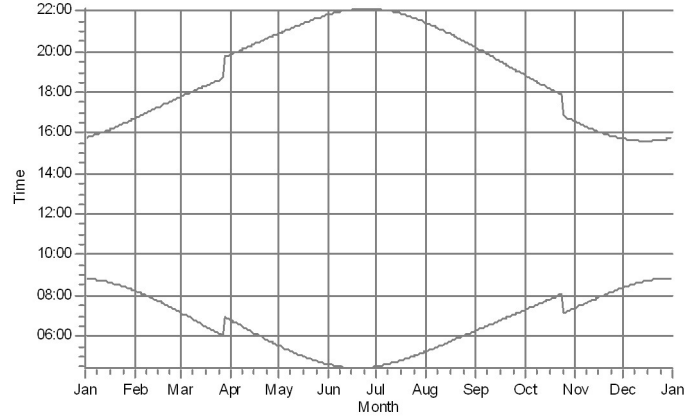
SHADOW - Calendar, graphical

Calculation: Flickering_Nordex_N175_Prikuli_B

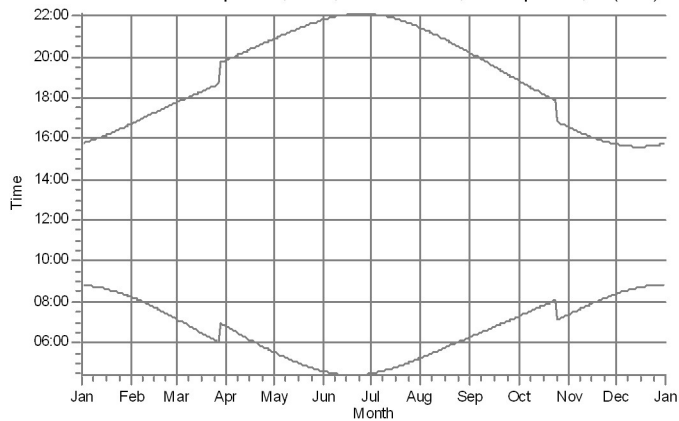
Līdumi (kad. apz. 76740020172001): Shadow Receptor: 1,0 × 1,0 Azimut



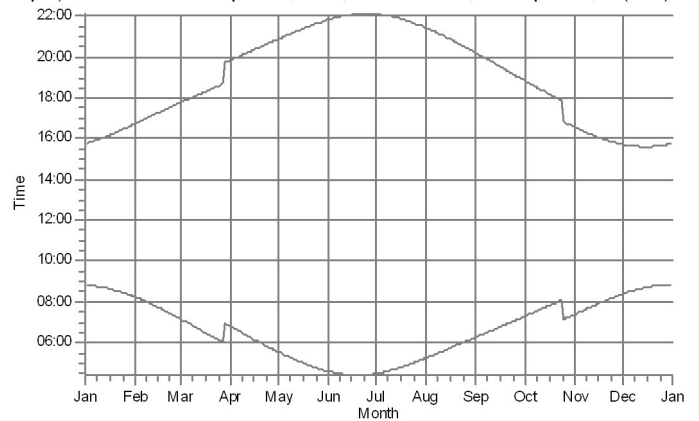
Līdumi (kad. apz. 76740020238001): Shadow Receptor: 1,0 × 1,0 Azimut



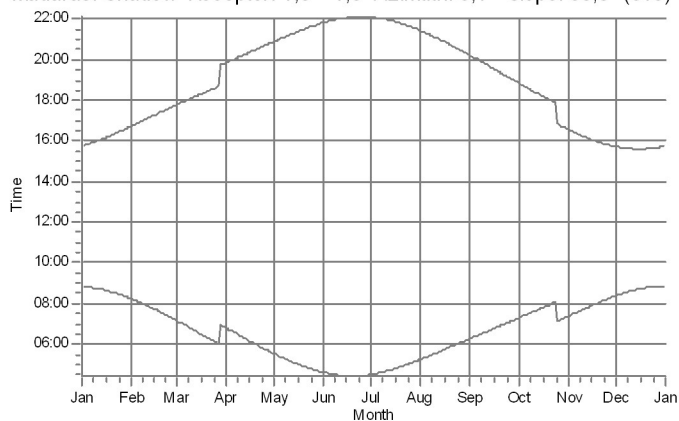
Līdums: Shadow Receptor: 1,0 × 1,0 Azimuth: 3,1° Slope: 90,0° (491)



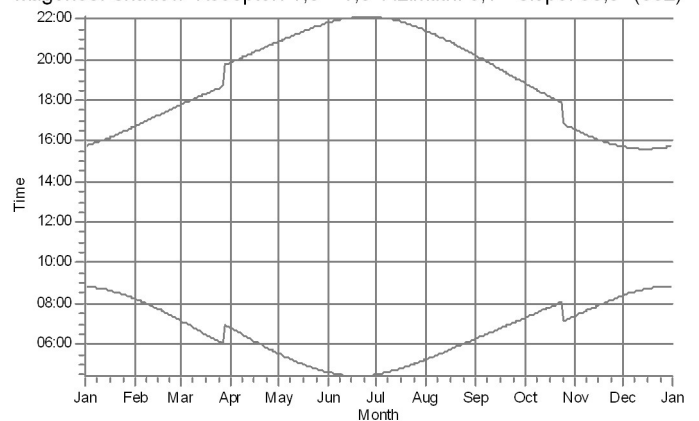
Līpeņas: Shadow Receptor: 1,0 × 1,0 Azimuth: 3,1° Slope: 90,0° (500)



Madaras: Shadow Receptor: 1,0 × 1,0 Azimuth: 3,1° Slope: 90,0° (519)



Magones: Shadow Receptor: 1,0 × 1,0 Azimuth: 3,1° Slope: 90,0° (552)



WTGs

PrRR3: NORDEX N175/6.X 6800 175.0 I-I hub: 179,0 m (TOT: 266,5 m) (34)

Project:

Flickering_Nordex_N175_Prikuli_B

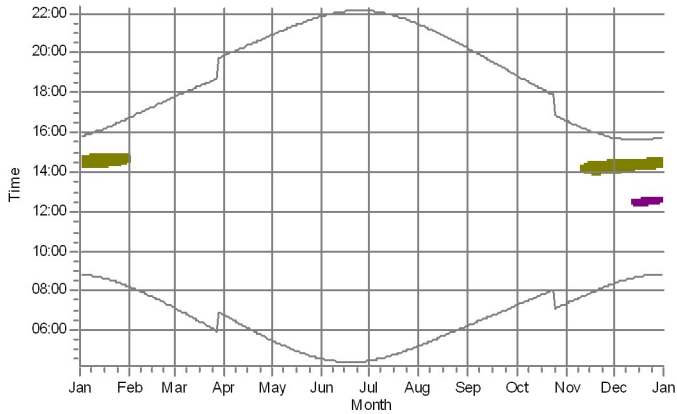
Licensed user:

SIA Estonian, Latvian & Lithuanian environment
Vilandes 3-6
LV-1010 Riga
0037167242411
Laura Kurzemniece / laura.kurzemniece@environment.lv
Calculated:
15.07.2025 16:18/4.1.254

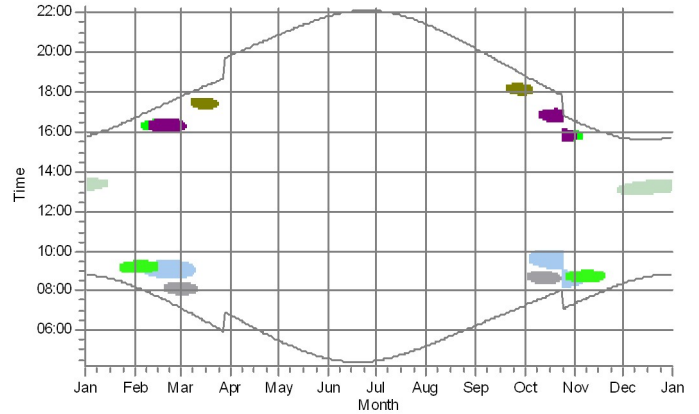
SHADOW - Calendar, graphical

Calculation: Flickering_Nordex_N175_Prikuli_B

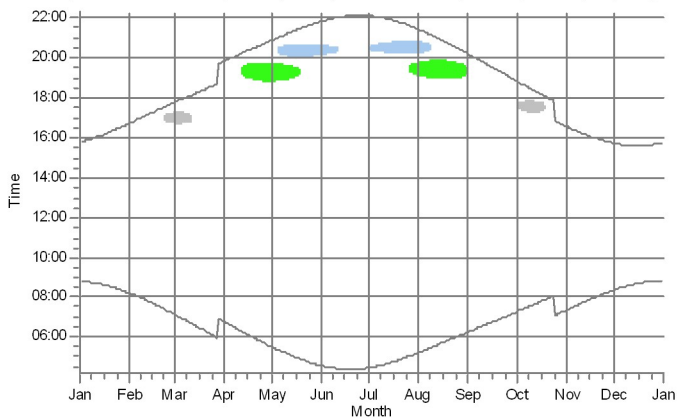
Maksimova: Shadow Receptor: 1,0 × 1,0 Azimuth: 3,1° Slope: 90,0° (466)



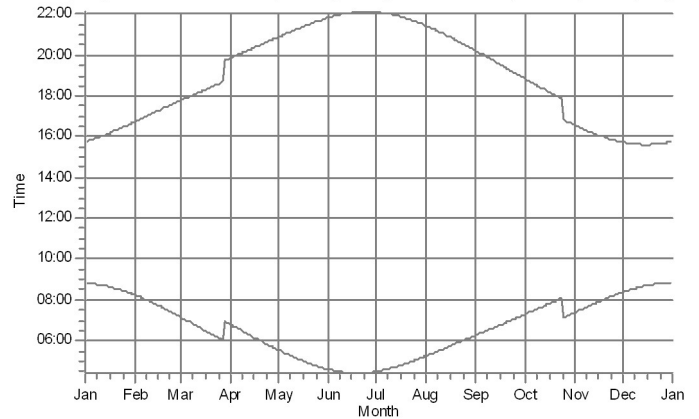
Malova: Shadow Receptor: 1,0 × 1,0 Azimuth: 3,1° Slope: 90,0° (472)



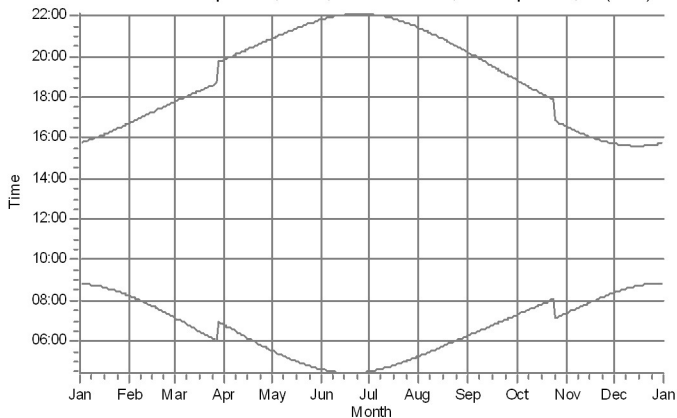
Mauriņi: Shadow Receptor: 1,0 × 1,0 Azimuth: 3,1° Slope: 90,0° (509)



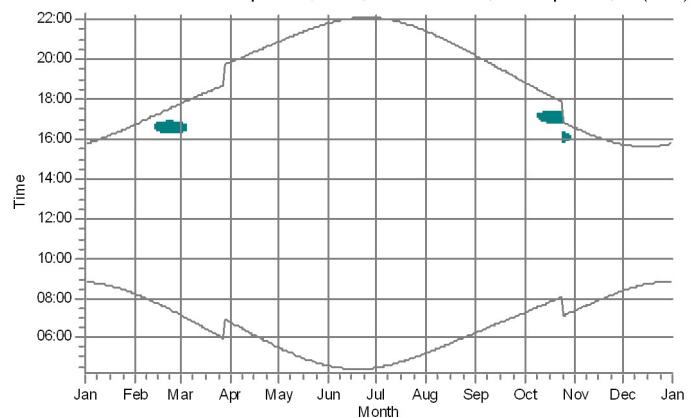
Mauriņmājas: Shadow Receptor: 1,0 × 1,0 Azimuth: 3,1° Slope: 90,0° (57)



Meldri: Shadow Receptor: 1,0 × 1,0 Azimuth: 3,1° Slope: 90,0° (526)



Mežnoras: Shadow Receptor: 1,0 × 1,0 Azimuth: 3,1° Slope: 90,0° (424)



WTGs

DD3: NORDEX N175/6.X 6800 175.0 I-I hub: 179,0 m (TOT: 266,5 m) (24)	
Pr12: NORDEX N175/6.X 6800 175.0 I-I hub: 179,0 m (TOT: 266,5 m) (27)	
O6: NORDEX N175/6.X 6800 175.0 I-I hub: 179,0 m (TOT: 266,5 m) (28)	
Pr11: NORDEX N175/6.X 6800 175.0 I-I hub: 179,0 m (TOT: 266,5 m) (29)	
AP2: NORDEX N175/6.X 6800 175.0 I-I hub: 179,0 m (TOT: 266,5 m) (30)	

JU1: NORDEX N175/6.X 6800 175.0 I-I hub: 179,0 m (TOT: 266,5 m) (32)	
Pr25: NORDEX N175/6.X 6800 175.0 I-I hub: 179,0 m (TOT: 266,5 m) (33)	
PrRR3: NORDEX N175/6.X 6800 175.0 I-I hub: 179,0 m (TOT: 266,5 m) (34)	
Pr3b: NORDEX N175/6.X 6800 175.0 I-I hub: 179,0 m (TOT: 266,5 m) (36)	

Project:

Flickering_Nordex_N175_Prikuli_B

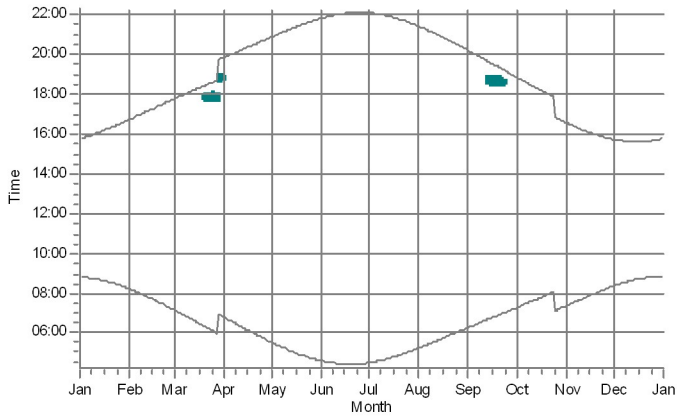
Licensed user:

SIA Estonian, Latvian & Lithuanian environment
Vilandes 3-6
LV-1010 Riga
0037167242411
Laura Kurzemniece / laura.kurzemniece@environment.lv
Calculated:
15.07.2025 16:18/4.1.254

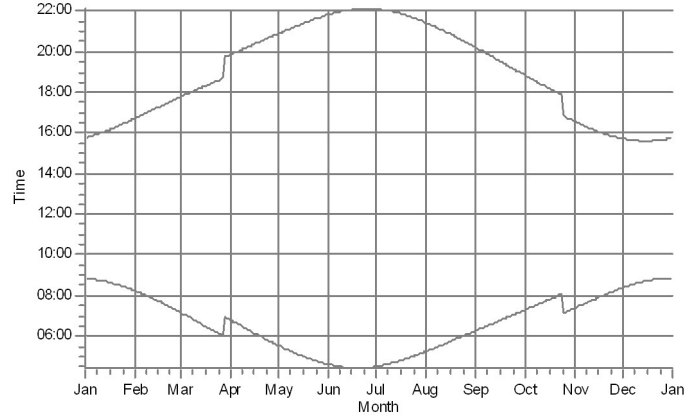
SHADOW - Calendar, graphical

Calculation: Flickering_Nordex_N175_Prikuli_B

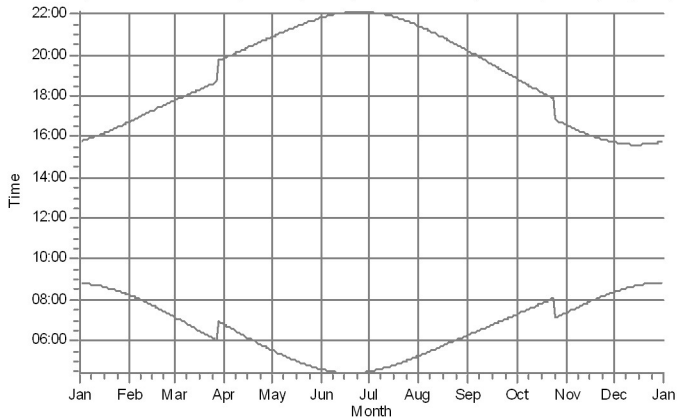
Mežotnes: Shadow Receptor: 1,0 × 1,0 Azimuth: 3,1° Slope: 90,0° (431)



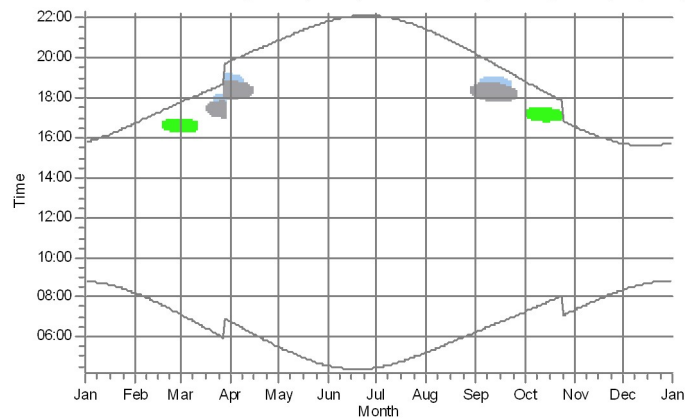
Mežrozītes: Shadow Receptor: 1,0 × 1,0 Azimuth: 3,1° Slope: 90,0° (535)



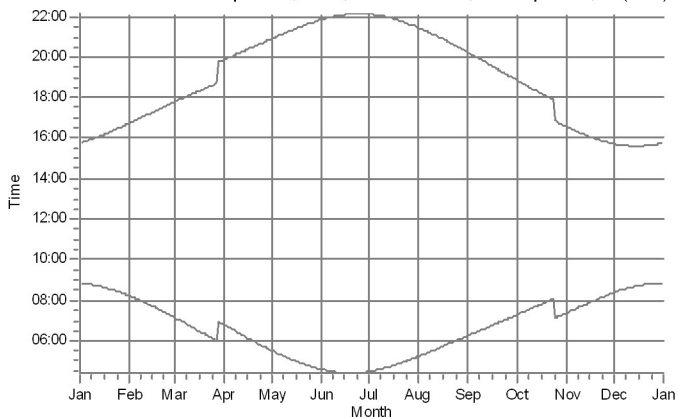
Mežvītiņi: Shadow Receptor: 1,0 × 1,0 Azimuth: 3,1° Slope: 90,0° (511)



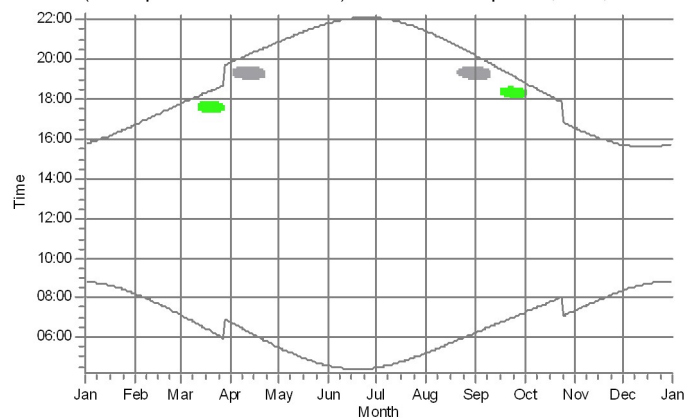
Mežābele: Shadow Receptor: 1,0 × 1,0 Azimuth: 3,1° Slope: 90,0° (481)



Mežāres: Shadow Receptor: 1,0 × 1,0 Azimuth: 3,1° Slope: 90,0° (506)



Miezīši (kad. apz. 76740020200001): Shadow Receptor: 1,0 × 1,0 Azimut



WTGs

DD3: NORDEX N175/6.X 6800 175.0 I-I hub: 179,0 m (TOT: 266,5 m) (24)
Pr25: NORDEX N175/6.X 6800 175.0 I-I hub: 179,0 m (TOT: 266,5 m) (33)

PrRR3: NORDEX N175/6.X 6800 175.0 I-I hub: 179,0 m (TOT: 266,5 m) (34)
Pr3b: NORDEX N175/6.X 6800 175.0 I-I hub: 179,0 m (TOT: 266,5 m) (36)

Project:

Flickering_Nordex_N175_Prikuli_B

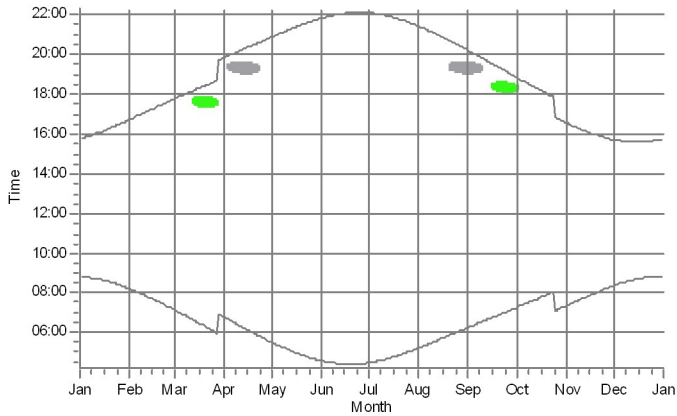
Licensed user:

SIA Estonian, Latvian & Lithuanian environment
Vilandes 3-6
LV-1010 Riga
0037167242411
Laura Kurzemiece / laura.kurzemiece@environment.lv
Calculated:
15.07.2025 16:18/4.1.254

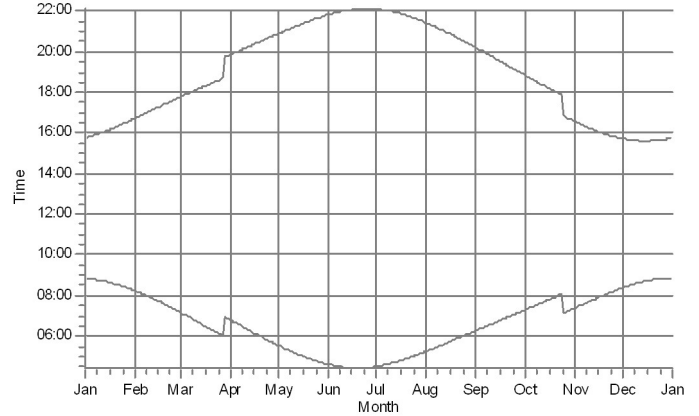
SHADOW - Calendar, graphical

Calculation: Flickering_Nordex_N175_Prikuli_B

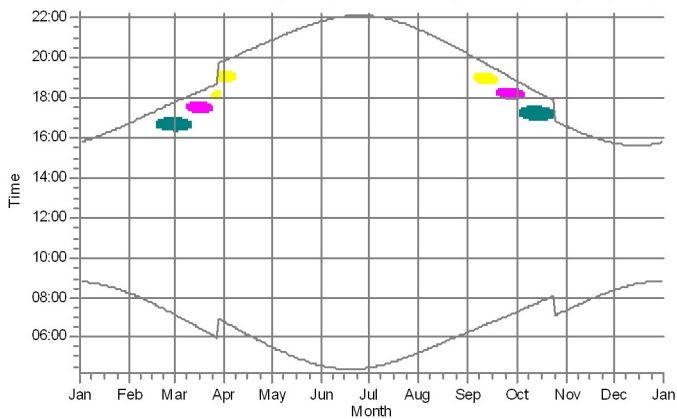
Miezīši (kad. apz. 76740020200004): Shadow Receptor: 1,0 × 1,0 Azimul



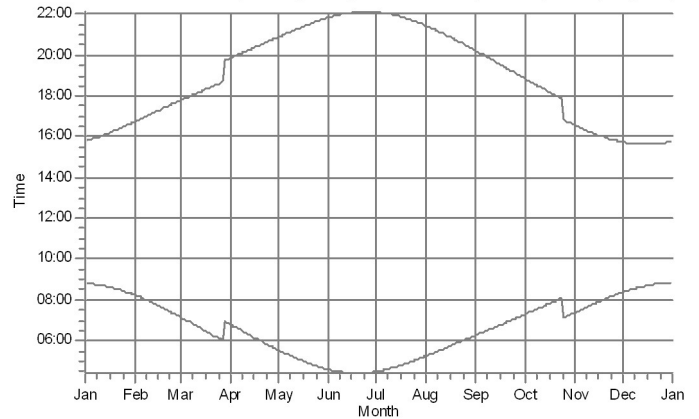
Mīļi: Shadow Receptor: 1,0 × 1,0 Azimuth: 3,1° Slope: 90,0° (474)



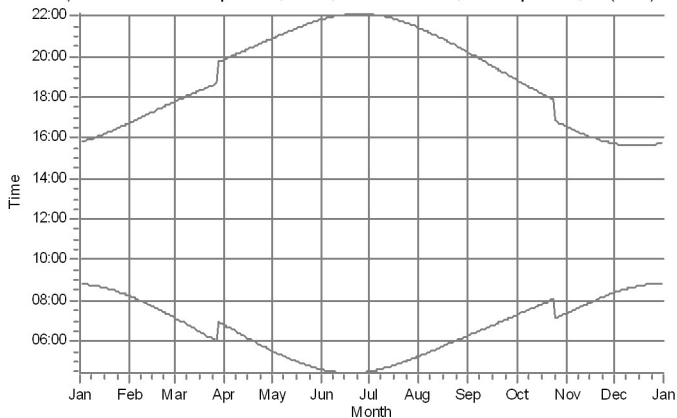
Mozulī: Shadow Receptor: 1,0 × 1,0 Azimuth: 3,1° Slope: 90,0° (418)



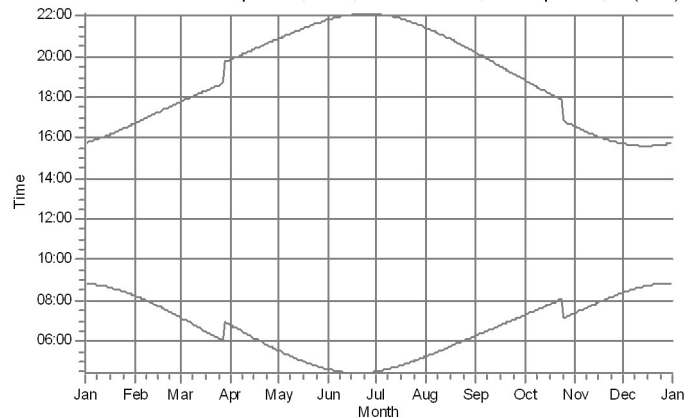
Mākonīši: Shadow Receptor: 1,0 × 1,0 Azimuth: 3,1° Slope: 90,0° (587)



Mākonī: Shadow Receptor: 1,0 × 1,0 Azimuth: 3,1° Slope: 90,0° (417)



Nadežda: Shadow Receptor: 1,0 × 1,0 Azimuth: 3,1° Slope: 90,0° (532)



WTGs

O3: NORDEX N175/6.X 6800 175.0 I-I hub: 179,0 m (TOT: 266,5 m) (20)
DD1: NORDEX N175/6.X 6800 175.0 I-I hub: 179,0 m (TOT: 266,5 m) (23)
DD3: NORDEX N175/6.X 6800 175.0 I-I hub: 179,0 m (TOT: 266,5 m) (24)

PrRR3: NORDEX N175/6.X 6800 175.0 I-I hub: 179,0 m (TOT: 266,5 m) (34)
Pr3b: NORDEX N175/6.X 6800 175.0 I-I hub: 179,0 m (TOT: 266,5 m) (36)

Project:

Flickering_Nordex_N175_Prikuli_B

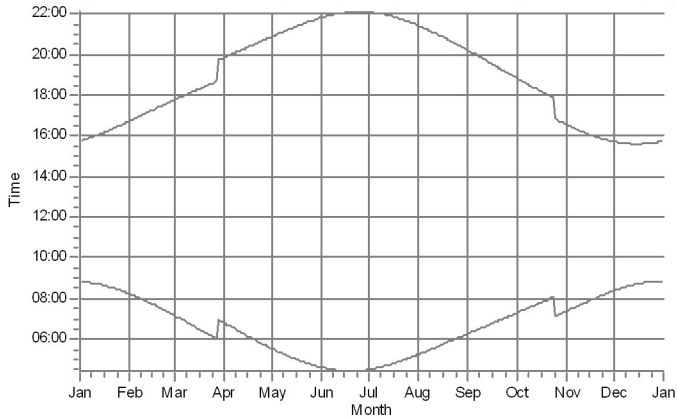
Licensed user:

SIA Estonian, Latvian & Lithuanian environment
Vilandes 3-6
LV-1010 Riga
0037167242411
Laura Kurzemniece / laura.kurzemniece@environment.lv
Calculated:
15.07.2025 16:18/4.1.254

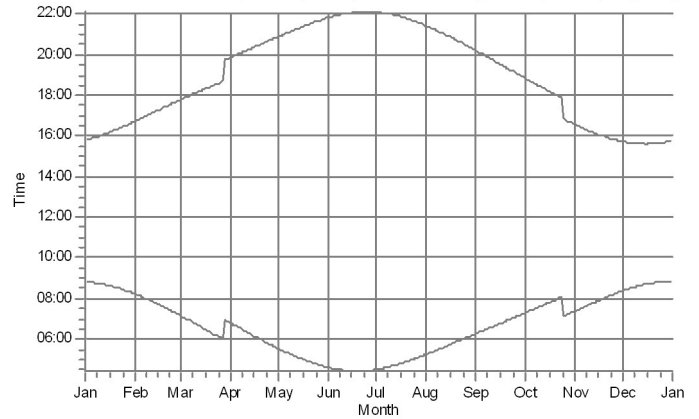
SHADOW - Calendar, graphical

Calculation: Flickering_Nordex_N175_Prikuli_B

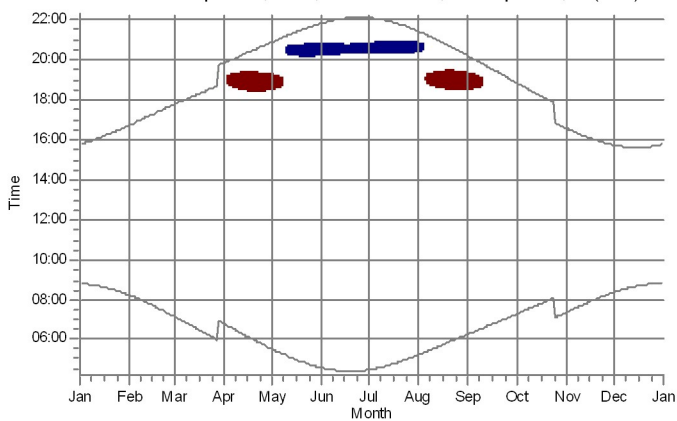
Orīšu kapsēta: Shadow Receptor: 1,0 × 1,0 Azimuth: 3,1° Slope: 90,0° (590)



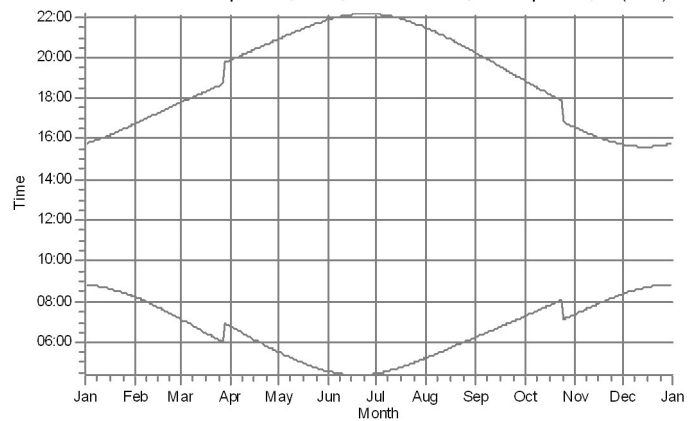
Ozolaine: Shadow Receptor: 1,0 × 1,0 Azimuth: 3,1° Slope: 90,0° (590)



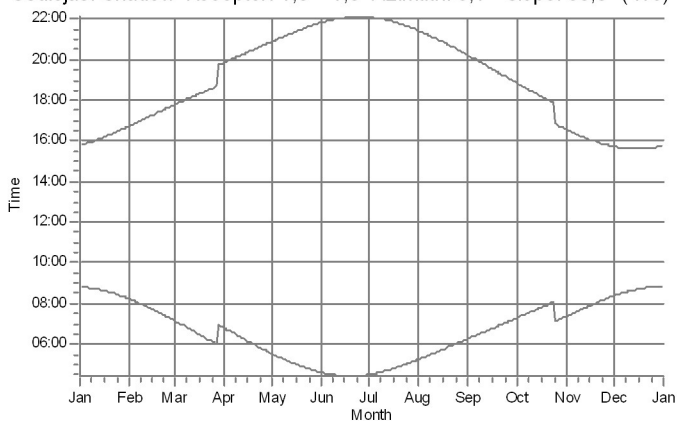
Oši: Shadow Receptor: 1,0 × 1,0 Azimuth: 3,1° Slope: 90,0° (420)



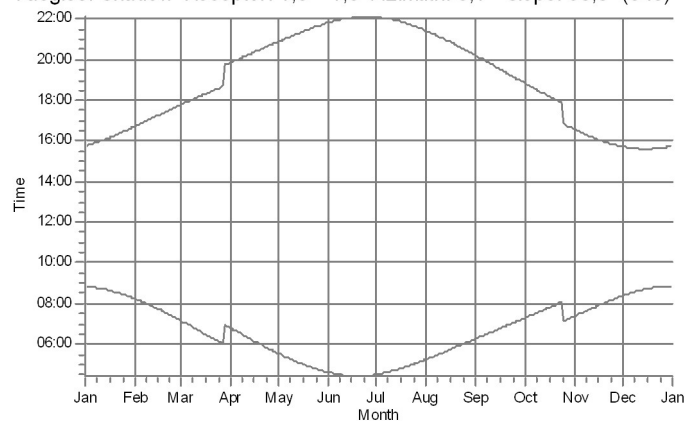
Ošmala: Shadow Receptor: 1,0 × 1,0 Azimuth: 3,1° Slope: 90,0° (458)



Ošulejas: Shadow Receptor: 1,0 × 1,0 Azimuth: 3,1° Slope: 90,0° (416)



Paegles: Shadow Receptor: 1,0 × 1,0 Azimuth: 3,1° Slope: 90,0° (540)



WTGs

01.b: NORDEX N175/6.X 6800 175.0 I-I hub: 179,0 m (TOT: 266,5 m) (25)

JV1: NORDEX N175/6.X 6800 175.0 I-I hub: 179,0 m (TOT: 266,5 m) (26)

Project:

Flickering_Nordex_N175_Prikuli_B

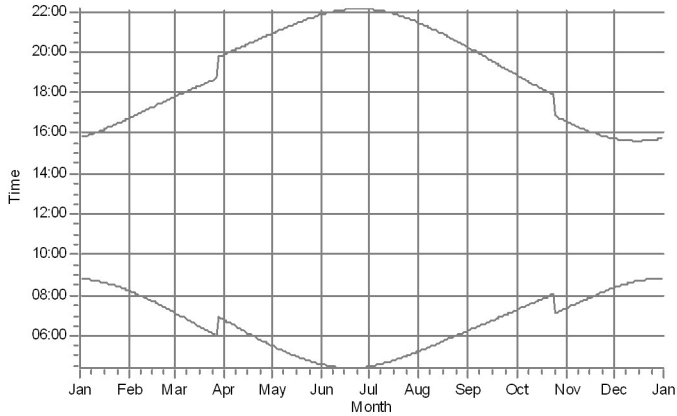
Licensed user:

SIA Estonian, Latvian & Lithuanian environment
Vilandes 3-6
LV-1010 Riga
0037167242411
Laura Kurzemniece / laura.kurzemniece@environment.lv
Calculated:
15.07.2025 16:18/4.1.254

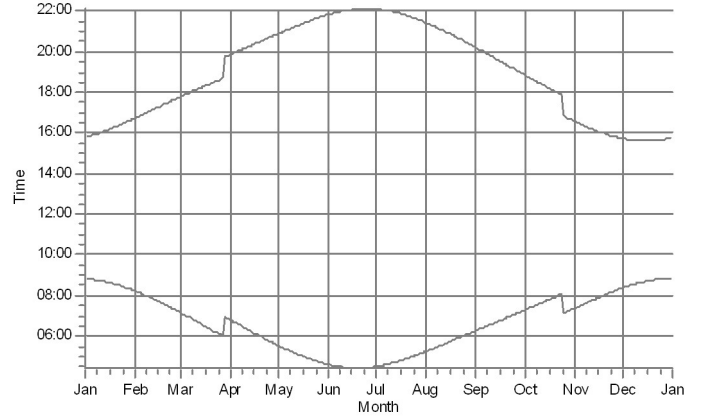
SHADOW - Calendar, graphical

Calculation: Flickering_Nordex_N175_Prikuli_B

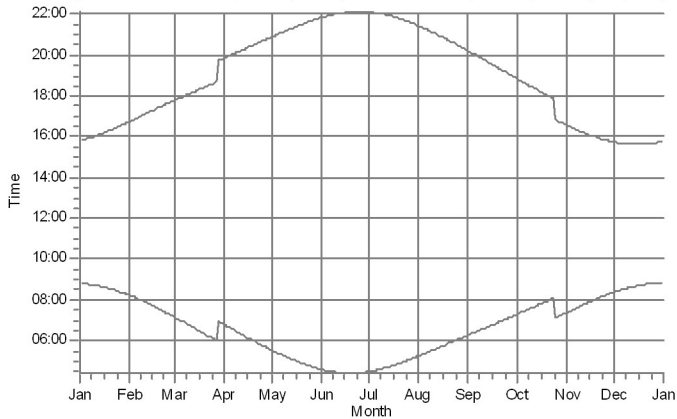
Palmas: Shadow Receptor: 1,0 × 1,0 Azimuth: 3,1° Slope: 90,0° (455)



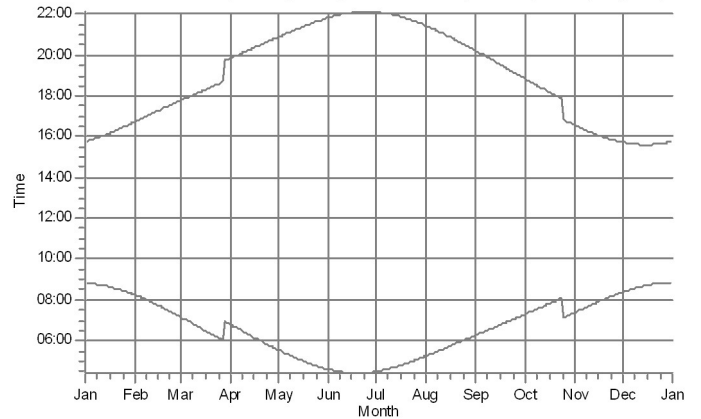
Pastari: Shadow Receptor: 1,0 × 1,0 Azimuth: 3,1° Slope: 90,0° (422)



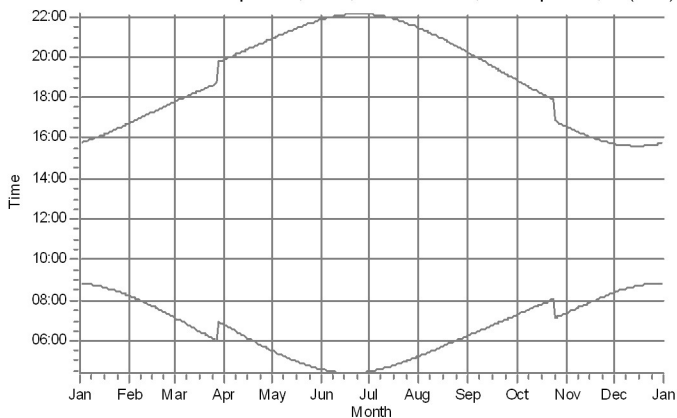
Pastariņi: Shadow Receptor: 1,0 × 1,0 Azimuth: 3,1° Slope: 90,0° (426)



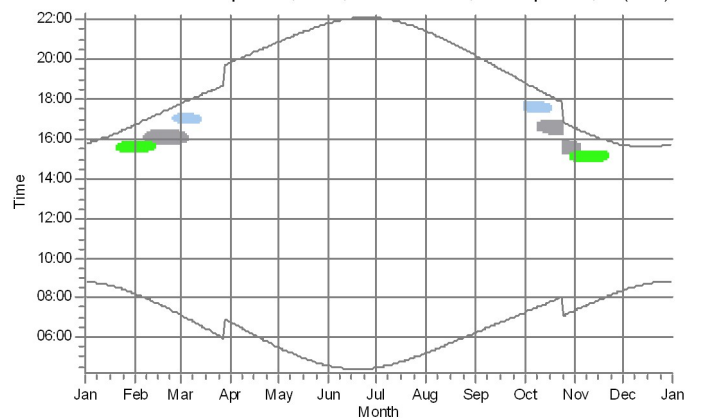
Pavļāni: Shadow Receptor: 1,0 × 1,0 Azimuth: 3,1° Slope: 90,0° (563)



Priednieki: Shadow Receptor: 1,0 × 1,0 Azimuth: 3,1° Slope: 90,0° (487)



Purmala: Shadow Receptor: 1,0 × 1,0 Azimuth: 3,1° Slope: 90,0° (489)



WTGs

Pr25: NORDEX N175/6.X 6800 175.0 I-I hub: 179,0 m (TOT: 266,5 m) (33)
PrRR3: NORDEX N175/6.X 6800 175.0 I-I hub: 179,0 m (TOT: 266,5 m) (34)

Pr3b: NORDEX N175/6.X 6800 175.0 I-I hub: 179,0 m (TOT: 266,5 m) (36)

Project:

Flickering_Nordex_N175_Prikuli_B

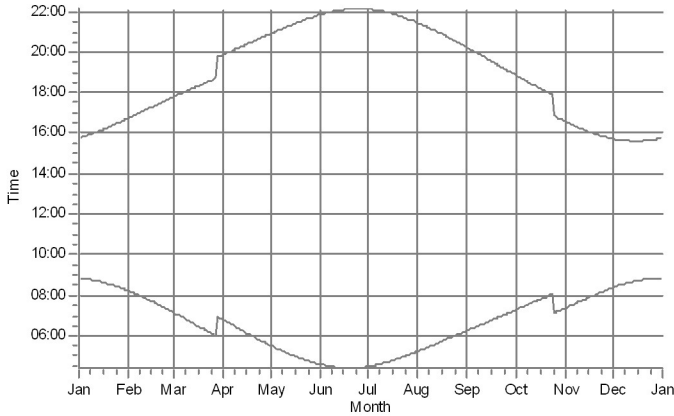
Licensed user:

SIA Estonian, Latvian & Lithuanian environment
Vilandes 3-6
LV-1010 Riga
0037167242411
Laura Kurzemniece / laura.kurzemniece@environment.lv
Calculated:
15.07.2025 16:18/4.1.254

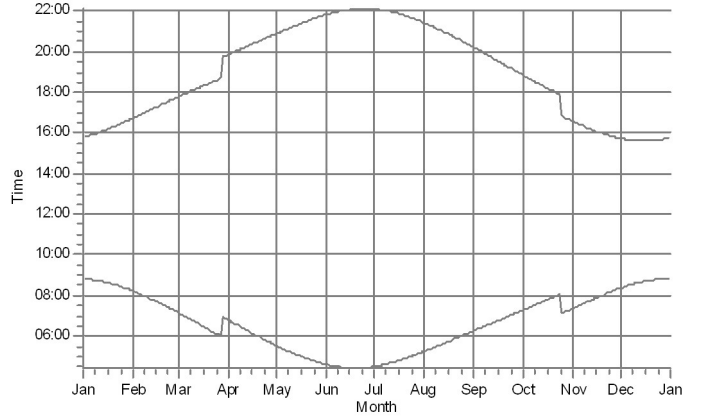
SHADOW - Calendar, graphical

Calculation: Flickering_Nordex_N175_Prikuli_B

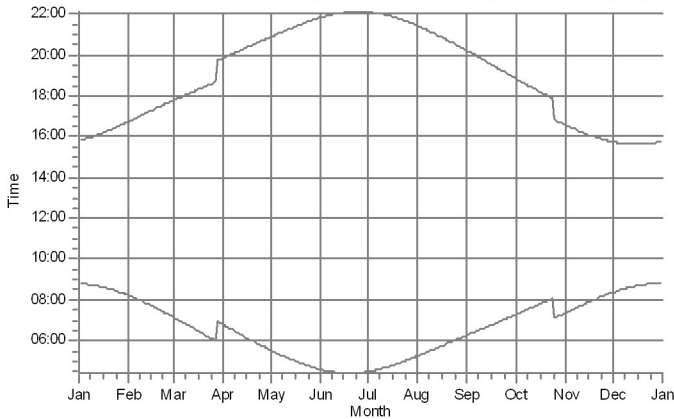
Purmalieši: Shadow Receptor: 1,0 × 1,0 Azimuth: 3,1° Slope: 90,0° (558)



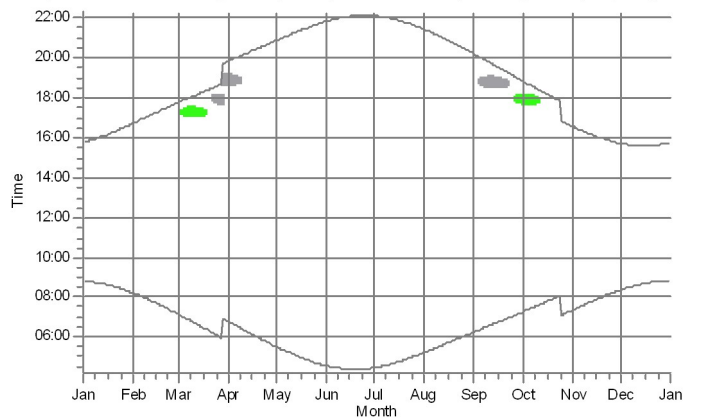
Pūrvietas: Shadow Receptor: 1,0 × 1,0 Azimuth: 3,1° Slope: 90,0° (439)



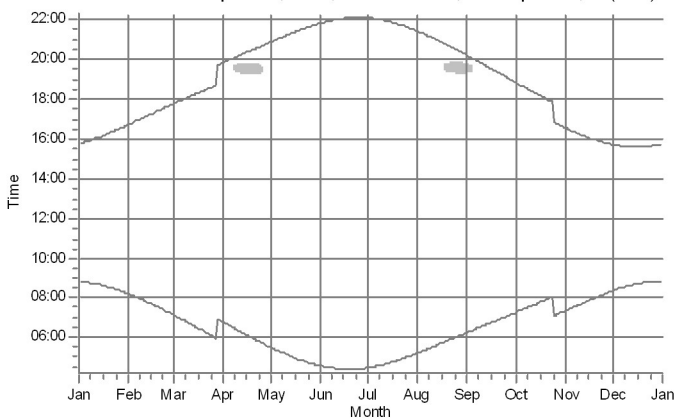
Pūrvietas: Shadow Receptor: 1,0 × 1,0 Azimuth: 3,1° Slope: 90,0° (441)



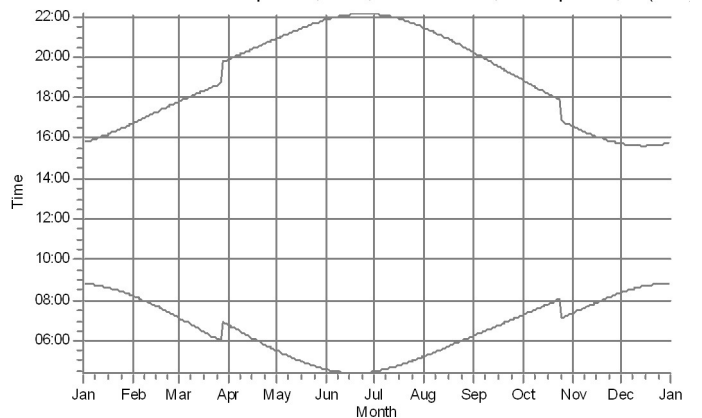
Rapši: Shadow Receptor: 1,0 × 1,0 Azimuth: 3,1° Slope: 90,0° (488)



Riteniši: Shadow Receptor: 1,0 × 1,0 Azimuth: 3,1° Slope: 90,0° (496)



Robežnieki: Shadow Receptor: 1,0 × 1,0 Azimuth: 3,1° Slope: 90,0° (432)



WTGs

AP2: NORDEX N175/6.X 6800 175.0 I-I hub: 179,0 m (TOT: 266,5 m) (30)
PrRR3: NORDEX N175/6.X 6800 175.0 I-I hub: 179,0 m (TOT: 266,5 m) (34)

Pr3b: NORDEX N175/6.X 6800 175.0 I-I hub: 179,0 m (TOT: 266,5 m) (36)

Project:

Flickering_Nordex_N175_Prikuli_B

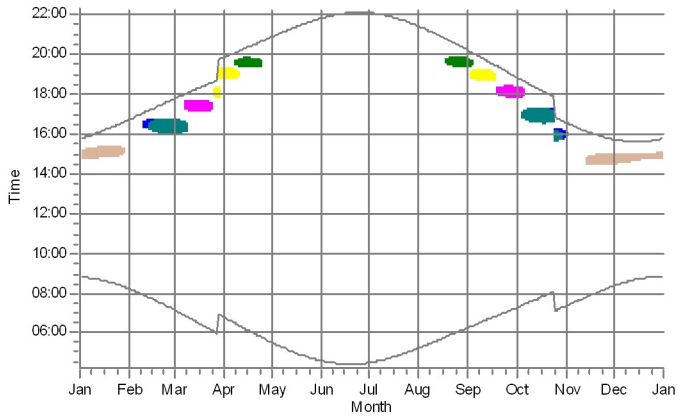
Licensed user:

SIA Estonian, Latvian & Lithuanian environment
Vilandes 3-6
LV-1010 Riga
0037167242411
Laura Kurzemniece / laura.kurzemniece@environment.lv
Calculated:
15.07.2025 16:18/4.1.254

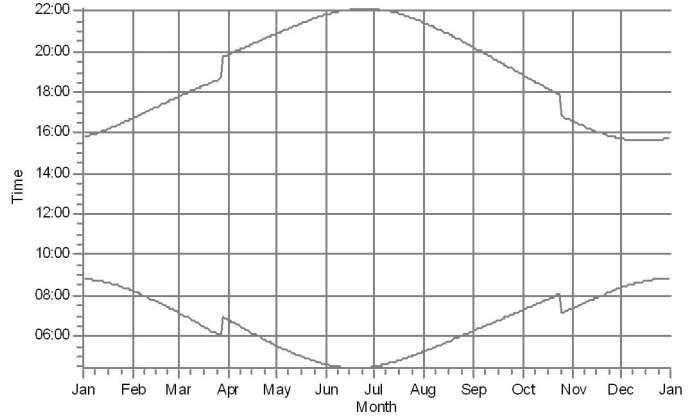
SHADOW - Calendar, graphical

Calculation: Flickering_Nordex_N175_Prikuli_B

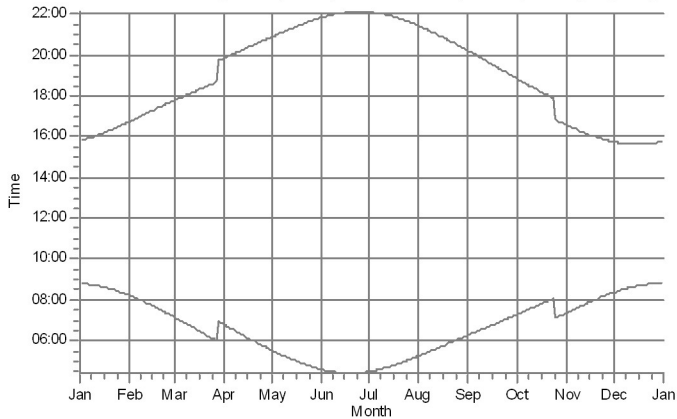
Rozes: Shadow Receptor: 1,0 × 1,0 Azimuth: 3,1° Slope: 90,0° (428)



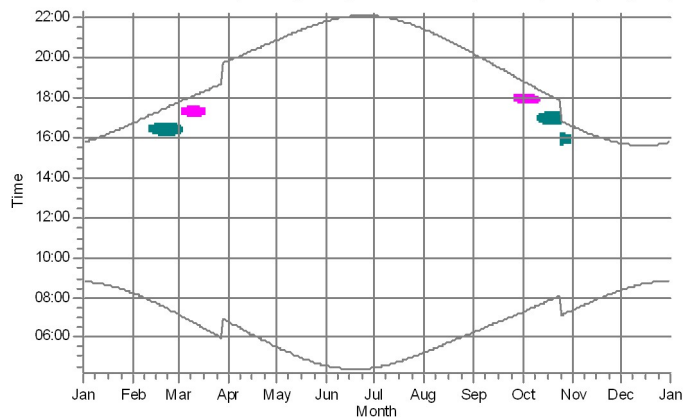
Rožulejas: Shadow Receptor: 1,0 × 1,0 Azimuth: 3,1° Slope: 90,0° (425)



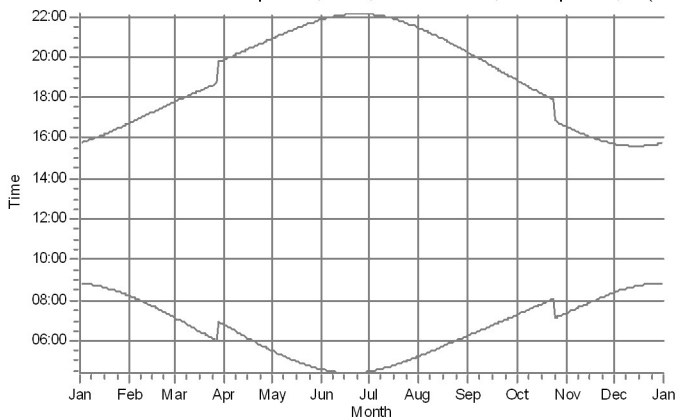
Rubeni: Shadow Receptor: 1,0 × 1,0 Azimuth: 3,1° Slope: 90,0° (450)



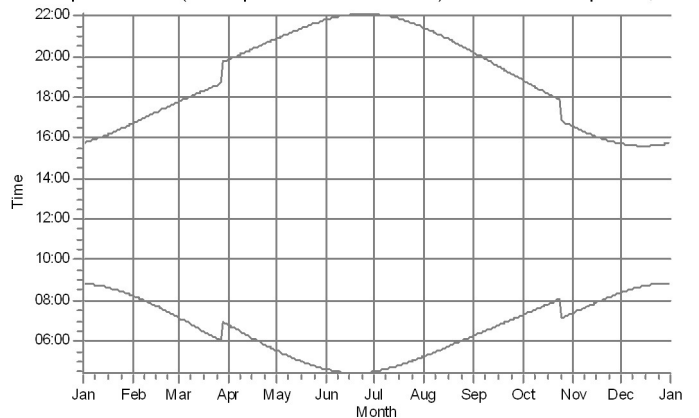
Rubenīši: Shadow Receptor: 1,0 × 1,0 Azimuth: 3,1° Slope: 90,0° (429)



Rudzdobes: Shadow Receptor: 1,0 × 1,0 Azimuth: 3,1° Slope: 90,0° (566)



Salas pamatskola (kad. apz. 76740020242001): Shadow Receptor: 1,0 ×



WTGs

O2: NORDEX N175/6.X 6800 175.0 I-I hub: 179,0 m (TOT: 266,5 m) (19)
O3: NORDEX N175/6.X 6800 175.0 I-I hub: 179,0 m (TOT: 266,5 m) (20)
O5: NORDEX N175/6.X 6800 175.0 I-I hub: 179,0 m (TOT: 266,5 m) (21)

DD1: NORDEX N175/6.X 6800 175.0 I-I hub: 179,0 m (TOT: 266,5 m) (23)
DD3: NORDEX N175/6.X 6800 175.0 I-I hub: 179,0 m (TOT: 266,5 m) (24)
P19.2b: NORDEX N175/6.X 6800 175.0 I-I hub: 179,0 m (TOT: 266,5 m) (35)

Project:

Flickering_Nordex_N175_Prikuli_B

Licensed user:

SIA Estonian, Latvian & Lithuanian environment

Vilandes 3-6

LV-1010 Riga

0037167242411

Laura Kurzemniece / laura.kurzemniece@environment.lv

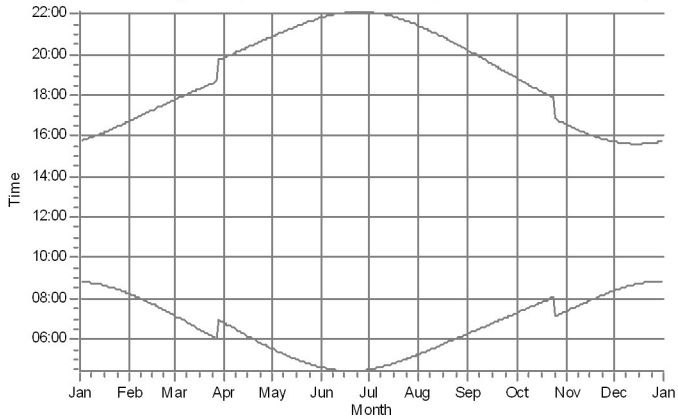
Calculated:

15.07.2025 16:18/4.1.254

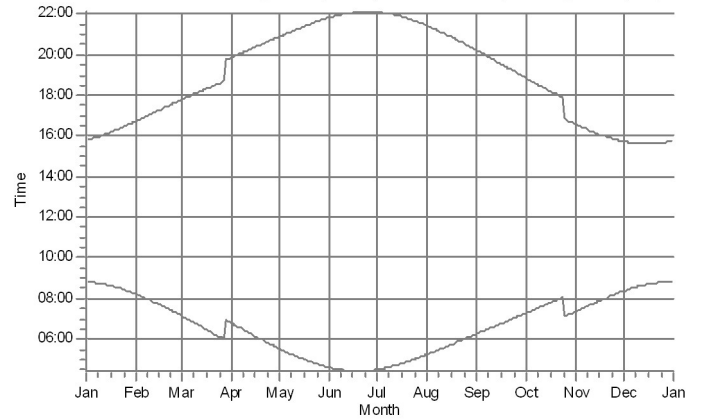
SHADOW - Calendar, graphical

Calculation: Flickering_Nordex_N175_Prikuli_B

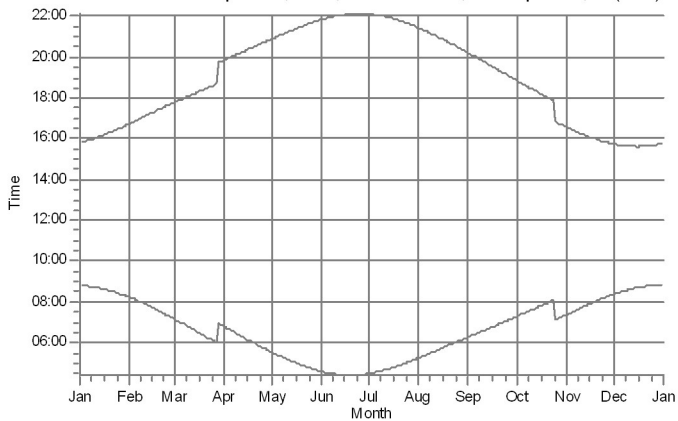
Salas pamatskola (kad. apz. 76740020242004): Shadow Receptor: 1,0 ×



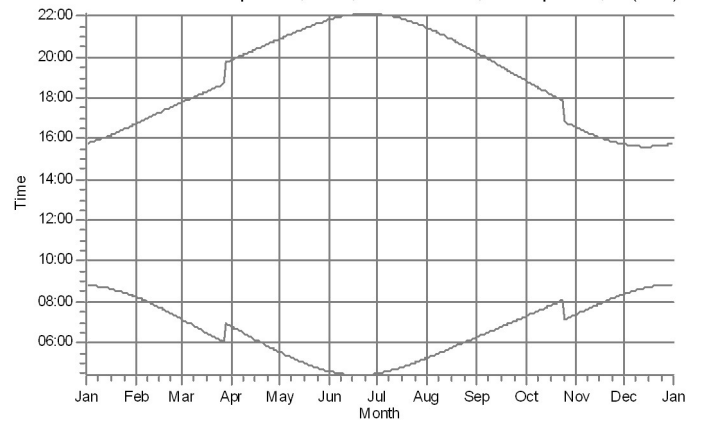
Sauleskalni: Shadow Receptor: 1,0 × 1,0 Azimuth: 3,1° Slope: 90,0° (443)



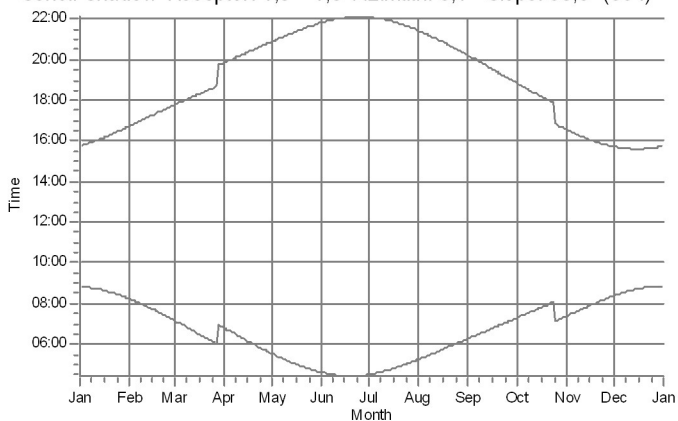
Saulrieti: Shadow Receptor: 1,0 × 1,0 Azimuth: 3,1° Slope: 90,0° (413)



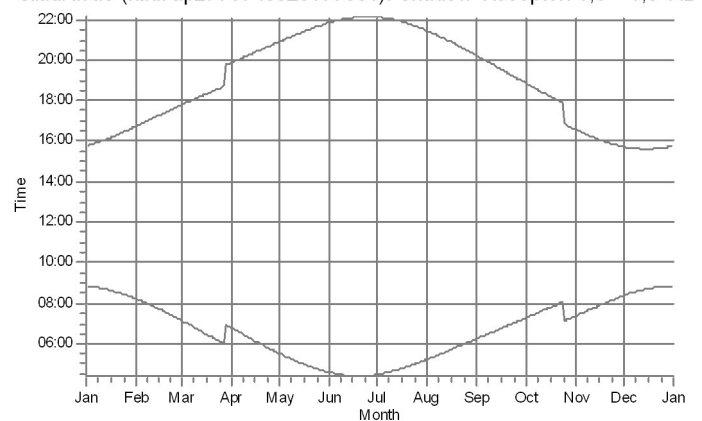
Saulstari: Shadow Receptor: 1,0 × 1,0 Azimuth: 3,1° Slope: 90,0° (494)



Senči: Shadow Receptor: 1,0 × 1,0 Azimuth: 3,1° Slope: 90,0° (564)



Siladruvas (kad. apz. 76740020177001): Shadow Receptor: 1,0 × 1,0 Az



WTGs

Project:

Flickering_Nordex_N175_Prikuli_B

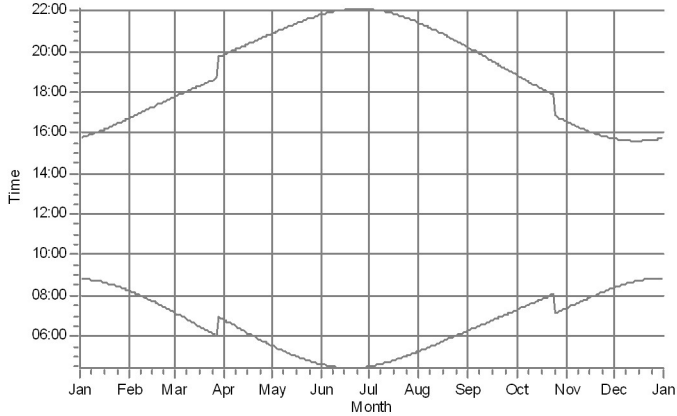
Licensed user:

SIA Estonian, Latvian & Lithuanian environment
Vilandes 3-6
LV-1010 Riga
0037167242411
Laura Kurzemniece / laura.kurzemniece@environment.lv
Calculated:
15.07.2025 16:18/4.1.254

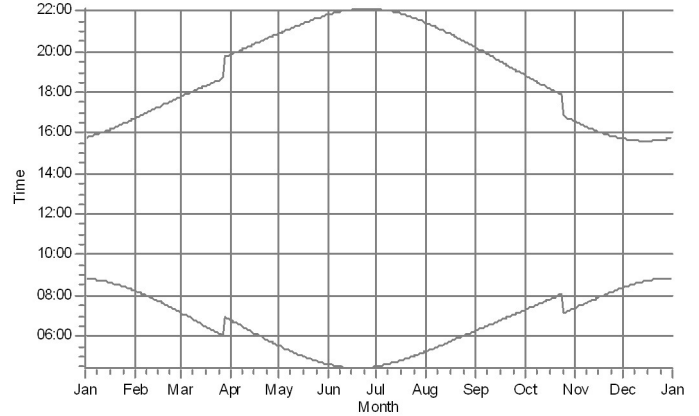
SHADOW - Calendar, graphical

Calculation: Flickering_Nordex_N175_Prikuli_B

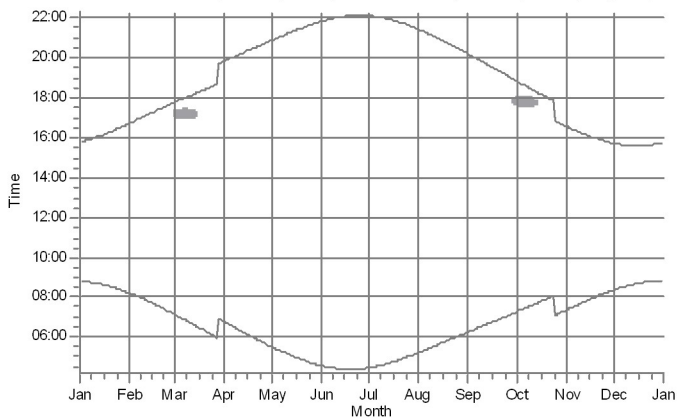
Siladruvas (kad. apz. 76740020212001): Shadow Receptor: 1,0 × 1,0 Az



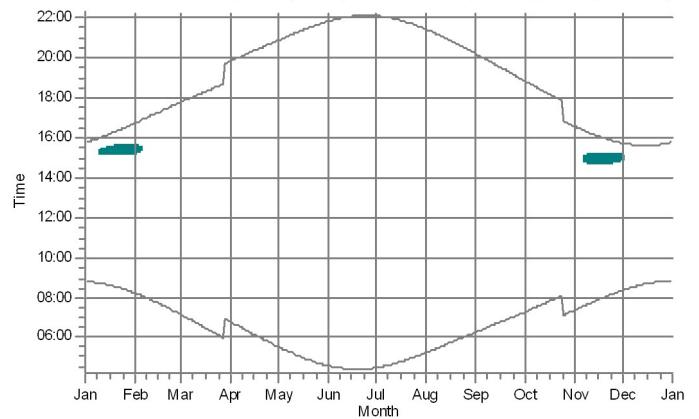
Silāres: Shadow Receptor: 1,0 × 1,0 Azimuth: 3,1° Slope: 90,0° (523)



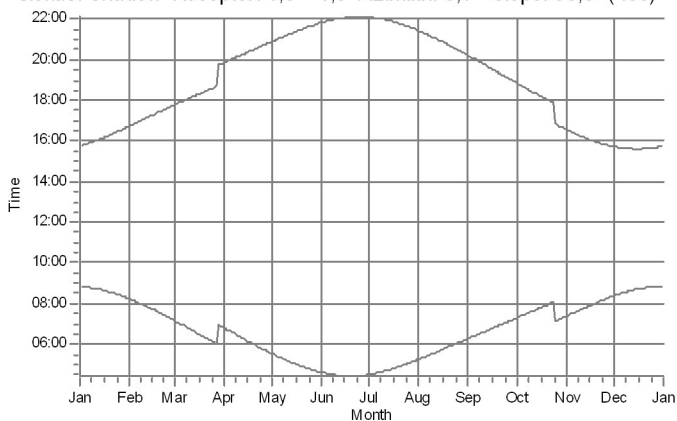
Sirmīši: Shadow Receptor: 1,0 × 1,0 Azimuth: 3,1° Slope: 90,0° (502)



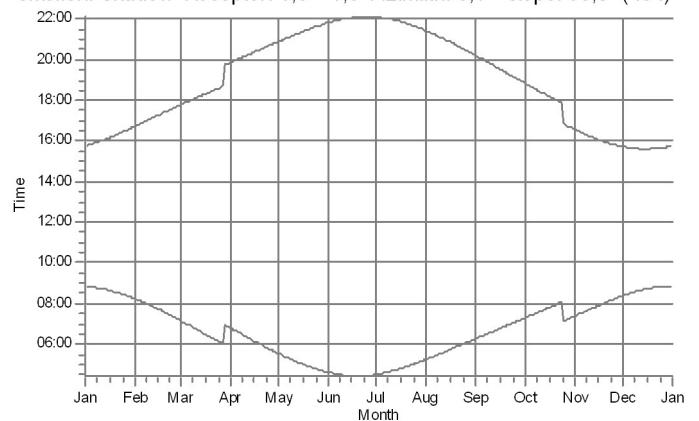
Skalbes: Shadow Receptor: 1,0 × 1,0 Azimuth: 3,1° Slope: 90,0° (419)



Slokas: Shadow Receptor: 1,0 × 1,0 Azimuth: 3,1° Slope: 90,0° (480)



Smelteri: Shadow Receptor: 1,0 × 1,0 Azimuth: 3,1° Slope: 90,0° (484)



WTGs

DD3: NORDEX N175/6.X 6800 175.0 I-I hub: 179,0 m (TOT: 266,5 m) (24)

PrRR3: NORDEX N175/6.X 6800 175.0 I-I hub: 179,0 m (TOT: 266,5 m) (34)

Project:

Flickering_Nordex_N175_Prikuli_B

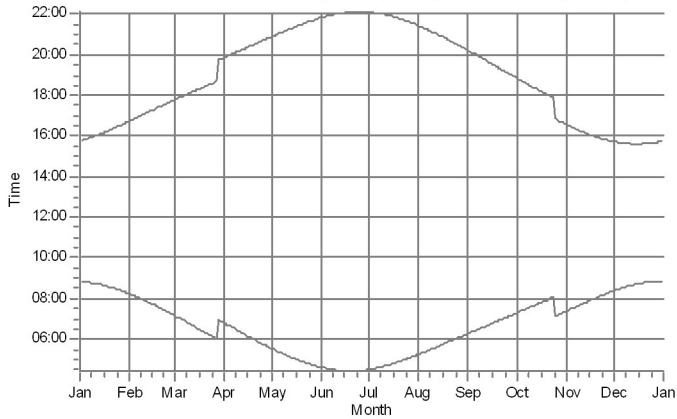
Licensed user:

SIA Estonian, Latvian & Lithuanian environment
Vilandes 3-6
LV-1010 Riga
0037167242411
Laura Kurzemniece / laura.kurzemniece@environment.lv
Calculated:
15.07.2025 16:18/4.1.254

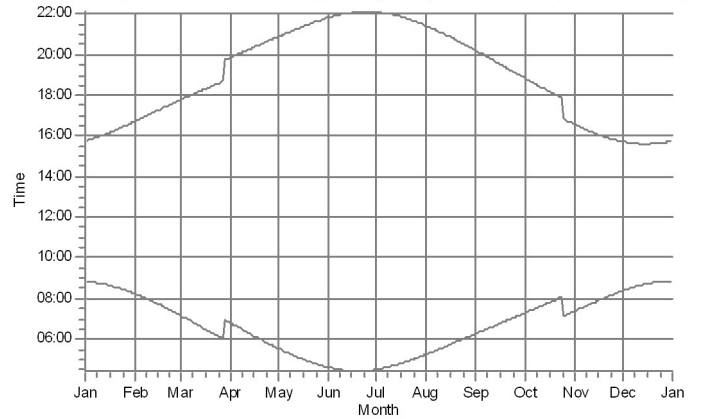
SHADOW - Calendar, graphical

Calculation: Flickering_Nordex_N175_Prikuli_B

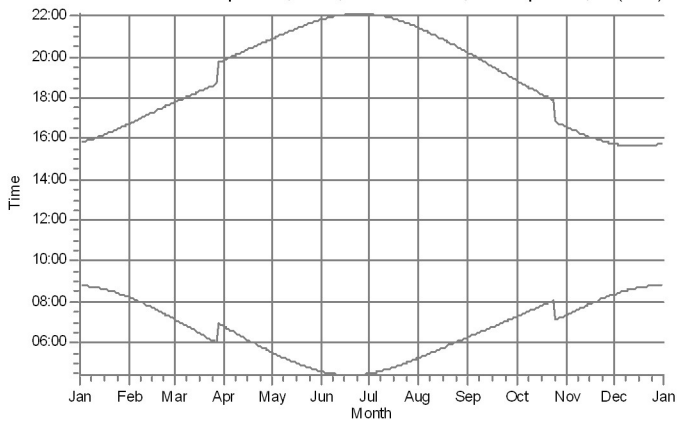
Smelteru bibliotēka: Shadow Receptor: 1,0 × 1,0 Azimuth: 3,1° Slope: 90



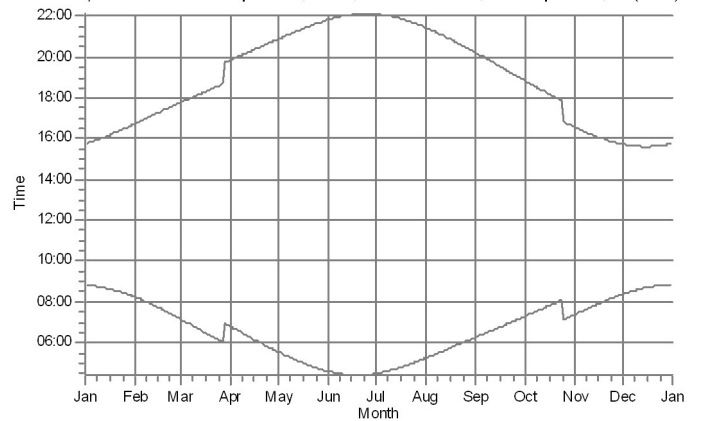
Smelteru kapsēta: Shadow Receptor: 1,0 × 1,0 Azimuth: 3,1° Slope: 90,0



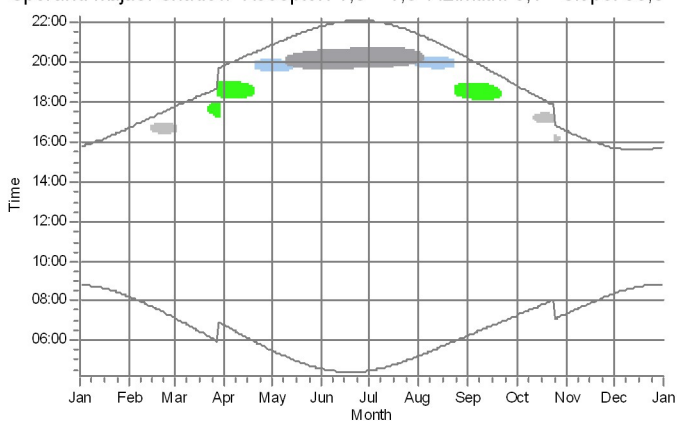
Smēdes: Shadow Receptor: 1,0 × 1,0 Azimuth: 3,1° Slope: 90,0° (442)



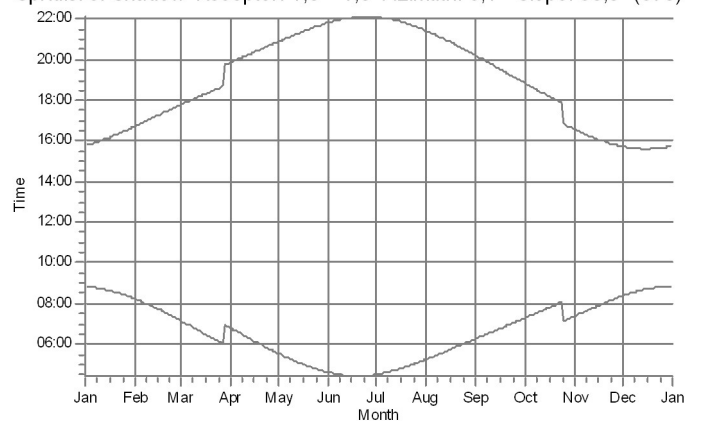
Sniedzīņi: Shadow Receptor: 1,0 × 1,0 Azimuth: 3,1° Slope: 90,0° (569)



Sporānu mājas: Shadow Receptor: 1,0 × 1,0 Azimuth: 3,1° Slope: 90,0° (



Sprīdīši 3: Shadow Receptor: 1,0 × 1,0 Azimuth: 3,1° Slope: 90,0° (575)



WTGs

AP2: NORDEX N175/6.X 6800 175.0 I-I hub: 179,0 m (TOT: 266,5 m) (30)
Pr25: NORDEX N175/6.X 6800 175.0 I-I hub: 179,0 m (TOT: 266,5 m) (33)

PrRR3: NORDEX N175/6.X 6800 175.0 I-I hub: 179,0 m (TOT: 266,5 m) (34)
Pr3b: NORDEX N175/6.X 6800 175.0 I-I hub: 179,0 m (TOT: 266,5 m) (36)

Project:

Flickering_Nordex_N175_Prikuli_B

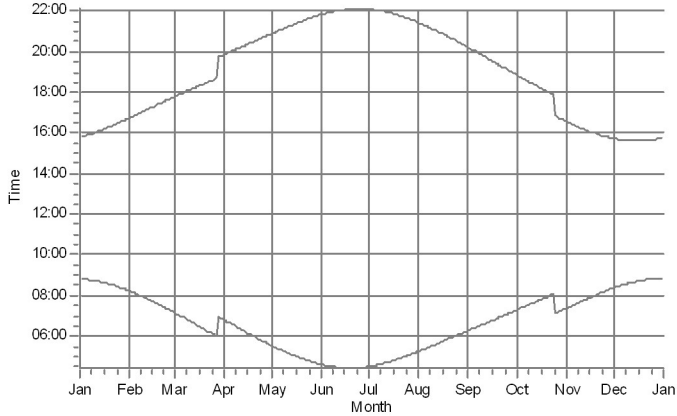
Licensed user:

SIA Estonian, Latvian & Lithuanian environment
Vilandes 3-6
LV-1010 Riga
0037167242411
Laura Kurzemniece / laura.kurzemniece@environment.lv
Calculated:
15.07.2025 16:18/4.1.254

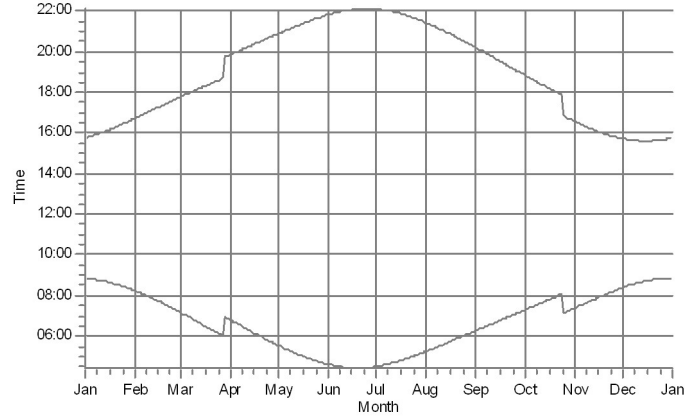
SHADOW - Calendar, graphical

Calculation: Flickering_Nordex_N175_Prikuli_B

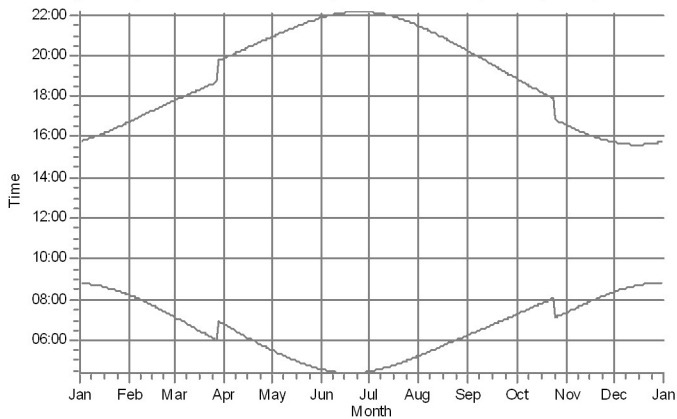
Spulgas: Shadow Receptor: 1,0 × 1,0 Azimuth: 3,1° Slope: 90,0° (427)



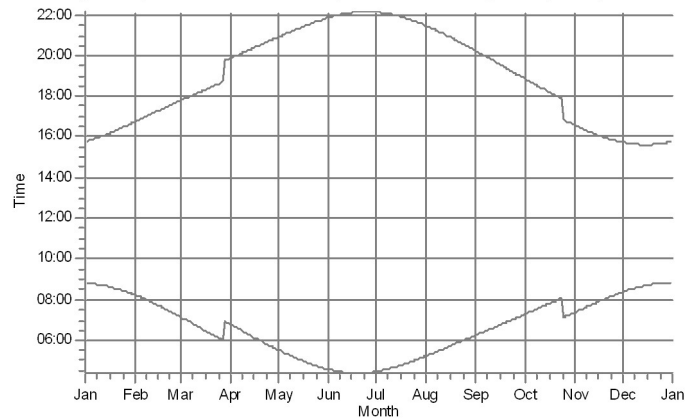
Stikāni: Shadow Receptor: 1,0 × 1,0 Azimuth: 3,1° Slope: 90,0° (499)



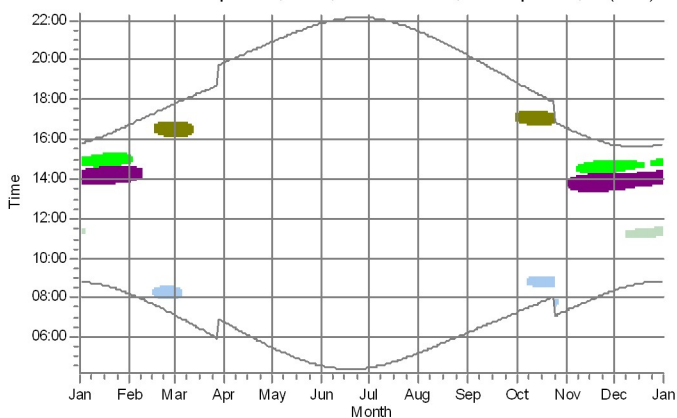
Stūrīši (kad. apz. 76740020069001): Shadow Receptor: 1,0 × 1,0 Azimuth: 3,1° Slope: 90,0° (427)



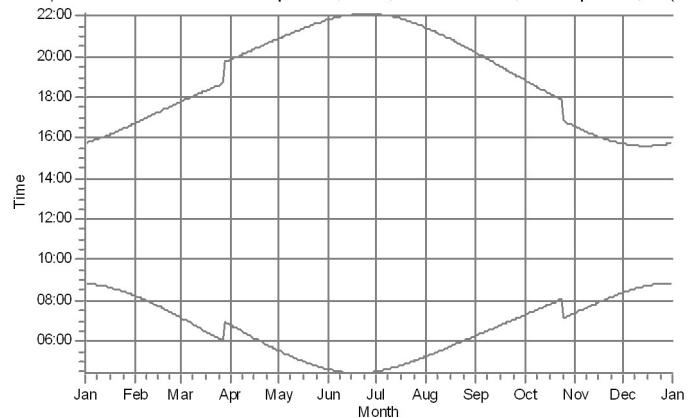
Stūrīši (kad. apz. 76740020069009): Shadow Receptor: 1,0 × 1,0 Azimuth: 3,1° Slope: 90,0° (499)



Tebeči: Shadow Receptor: 1,0 × 1,0 Azimuth: 3,1° Slope: 90,0° (463)



Torņa iela 10: Shadow Receptor: 1,0 × 1,0 Azimuth: 3,1° Slope: 90,0° (54)



WTGs

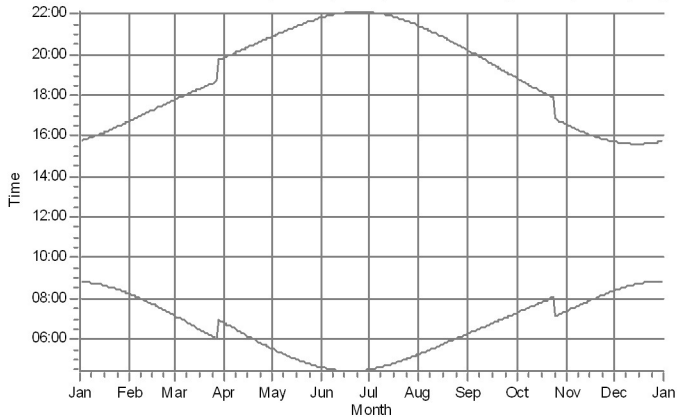
Pr12: NORDEX N175/6.X 6800 175.0 I-I hub: 179,0 m (TOT: 266,5 m) (27)
O6: NORDEX N175/6.X 6800 175.0 I-I hub: 179,0 m (TOT: 266,5 m) (28)
Pr11: NORDEX N175/6.X 6800 175.0 I-I hub: 179,0 m (TOT: 266,5 m) (29)

JU1: NORDEX N175/6.X 6800 175.0 I-I hub: 179,0 m (TOT: 266,5 m) (32)
Pr25: NORDEX N175/6.X 6800 175.0 I-I hub: 179,0 m (TOT: 266,5 m) (33)

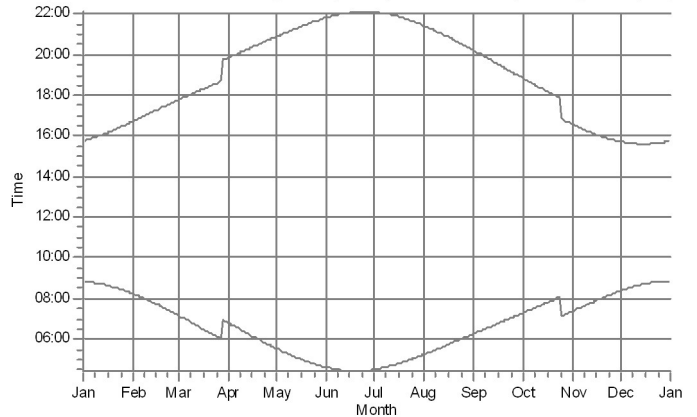
SHADOW - Calendar, graphical

Calculation: Flickering_Nordex_N175_Prikuli_B

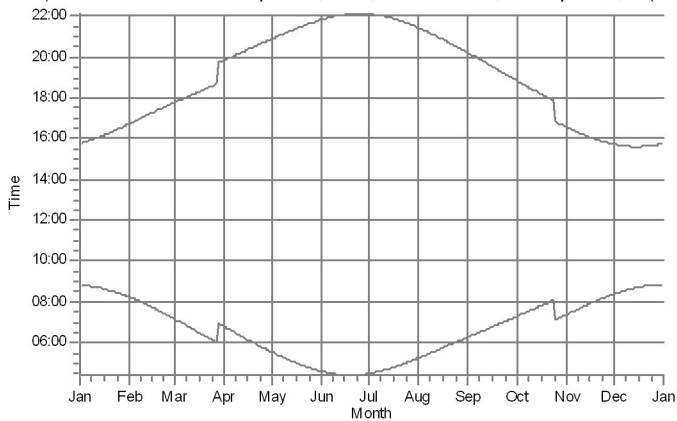
Torņa iela 11: Shadow Receptor: 1,0 × 1,0 Azimuth: 3,1° Slope: 90,0° (52°)



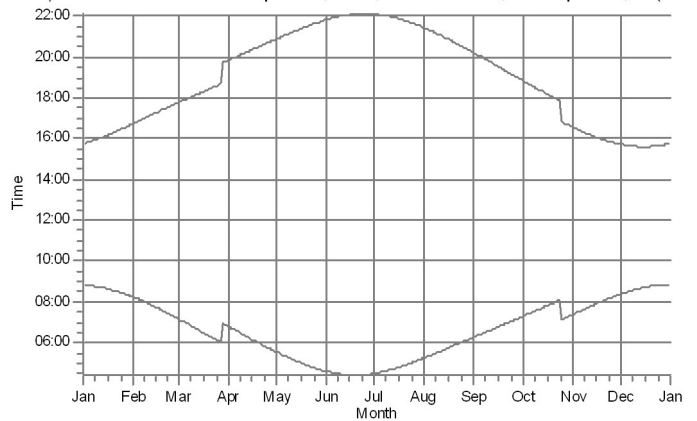
Torņa iela 12: Shadow Receptor: 1,0 × 1,0 Azimuth: 3,1° Slope: 90,0° (52°)



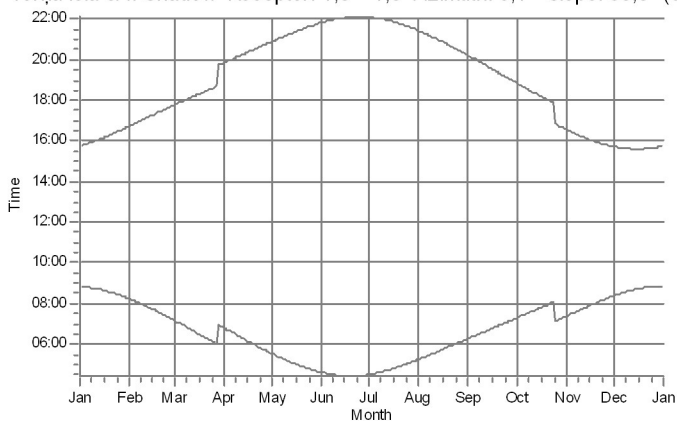
Torņa iela 2: Shadow Receptor: 1,0 × 1,0 Azimuth: 3,1° Slope: 90,0° (52°)



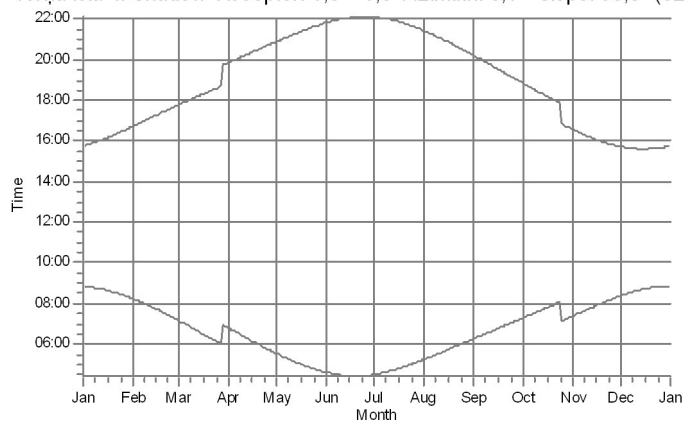
Torņa iela 3: Shadow Receptor: 1,0 × 1,0 Azimuth: 3,1° Slope: 90,0° (59°)



Torņa iela 3A: Shadow Receptor: 1,0 × 1,0 Azimuth: 3,1° Slope: 90,0° (52°)



Torņa iela 4: Shadow Receptor: 1,0 × 1,0 Azimuth: 3,1° Slope: 90,0° (52°)

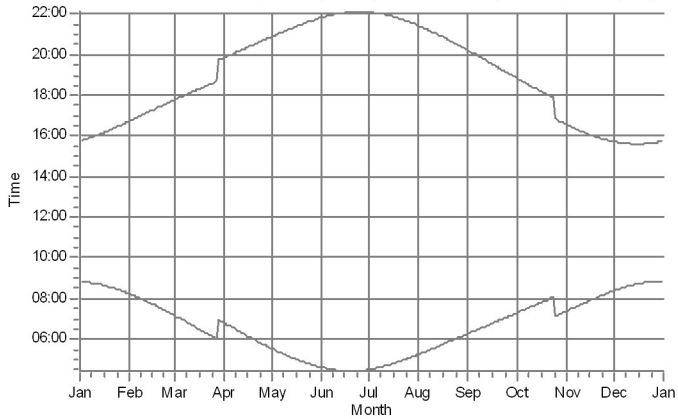


WTGs

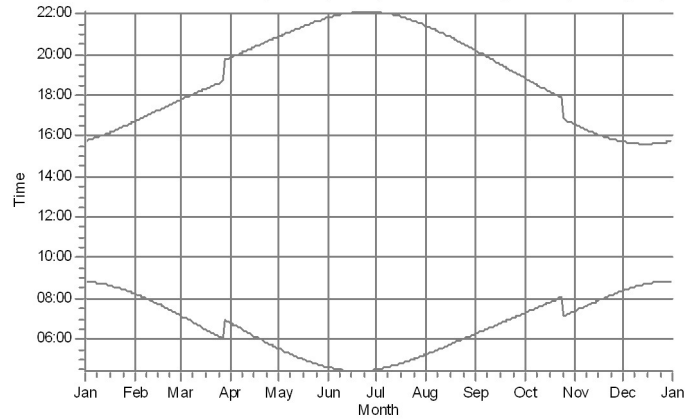
SHADOW - Calendar, graphical

Calculation: Flickering_Nordex_N175_Prikuli_B

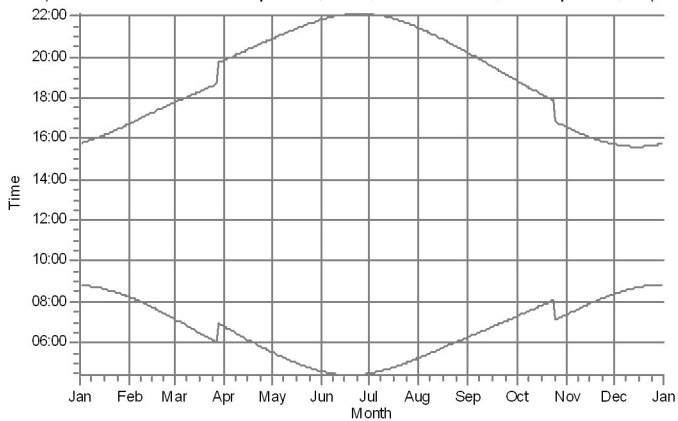
Torņa iela 5: Shadow Receptor: 1,0 × 1,0 Azimuth: 3,1° Slope: 90,0° (54)



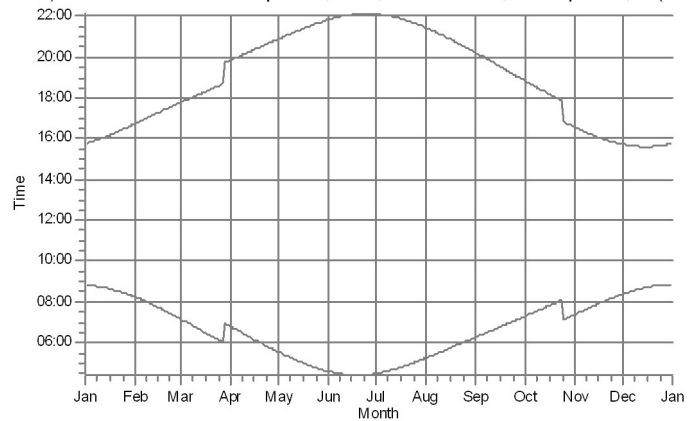
Torņa iela 6: Shadow Receptor: 1,0 × 1,0 Azimuth: 3,1° Slope: 90,0° (51)



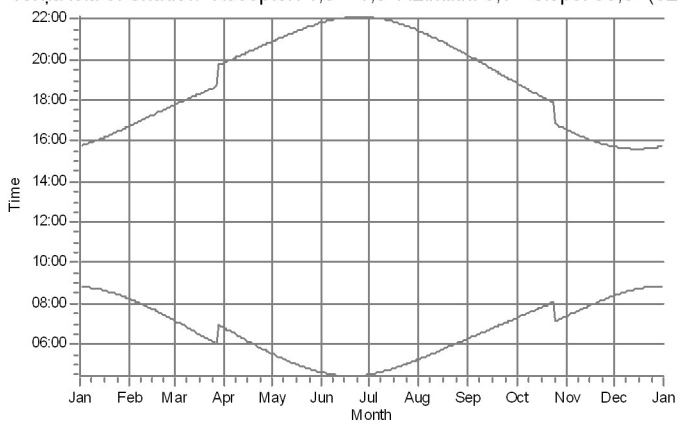
Torņa iela 7: Shadow Receptor: 1,0 × 1,0 Azimuth: 3,1° Slope: 90,0° (52)



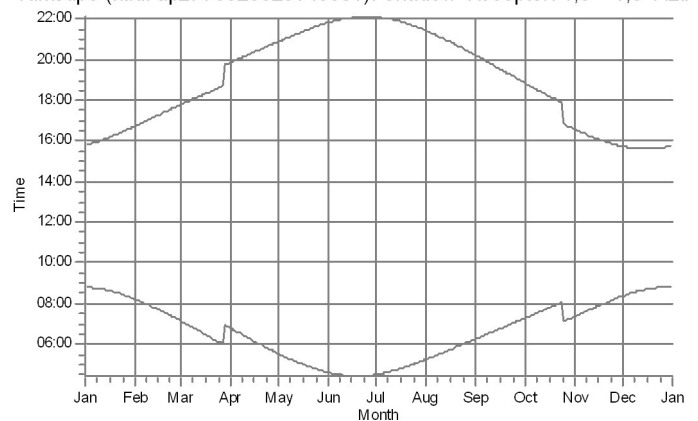
Torņa iela 8: Shadow Receptor: 1,0 × 1,0 Azimuth: 3,1° Slope: 90,0° (54)



Torņa iela 9: Shadow Receptor: 1,0 × 1,0 Azimuth: 3,1° Slope: 90,0° (52)



Tumšupe (kad. apz. 76820020140001): Shadow Receptor: 1,0 × 1,0 Azir

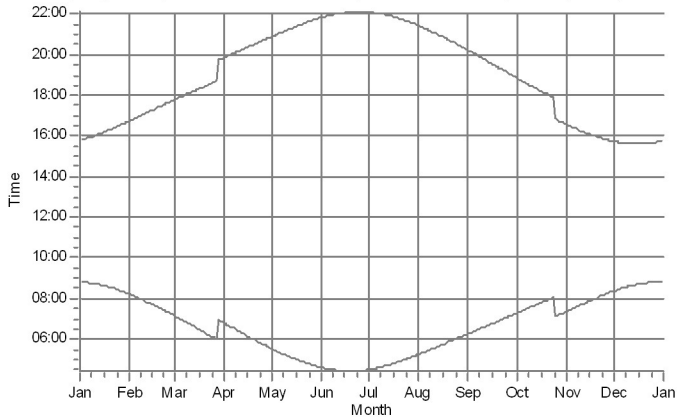


WTGs

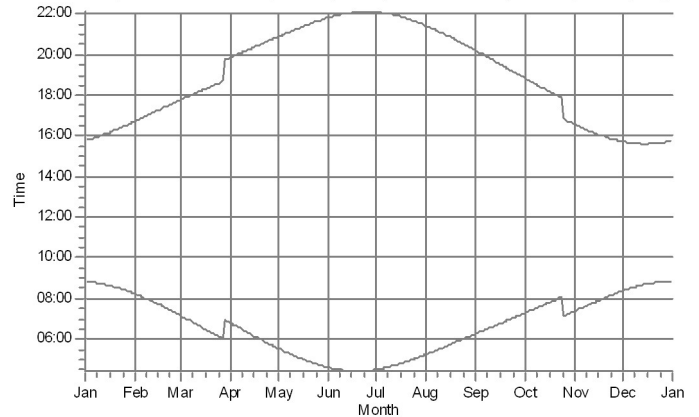
SHADOW - Calendar, graphical

Calculation: Flickering_Nordex_N175_Prikuli_B

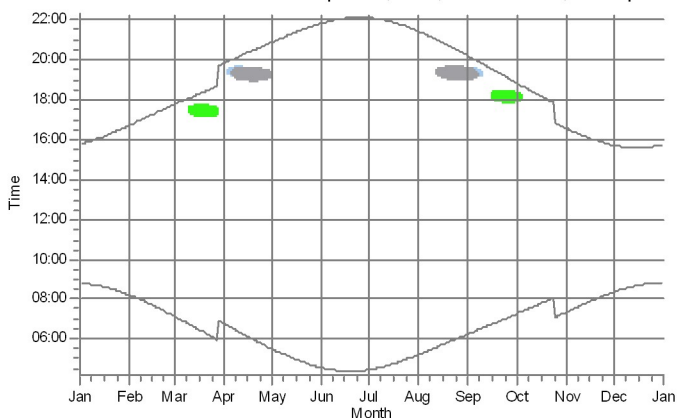
Tumšupe (kad. apz. 76820020140006): Shadow Receptor: 1,0 × 1,0 Azir



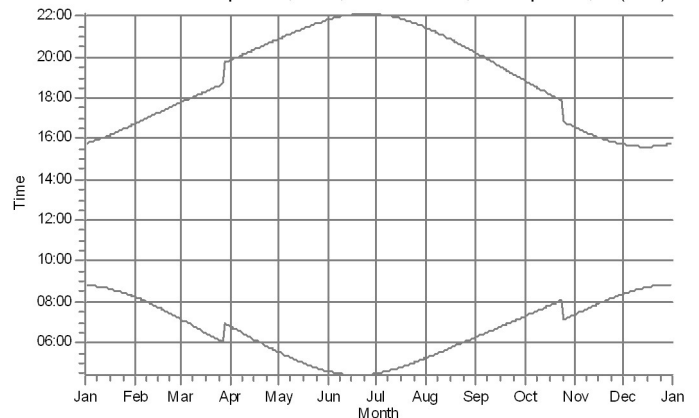
Vecie Ceriņi: Shadow Receptor: 1,0 × 1,0 Azimuth: 3,1° Slope: 90,0° (57)



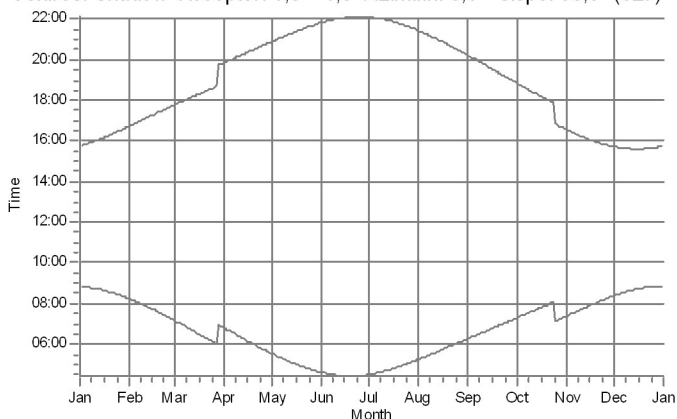
Vecās Zemesbites: Shadow Receptor: 1,0 × 1,0 Azimuth: 3,1° Slope: 90



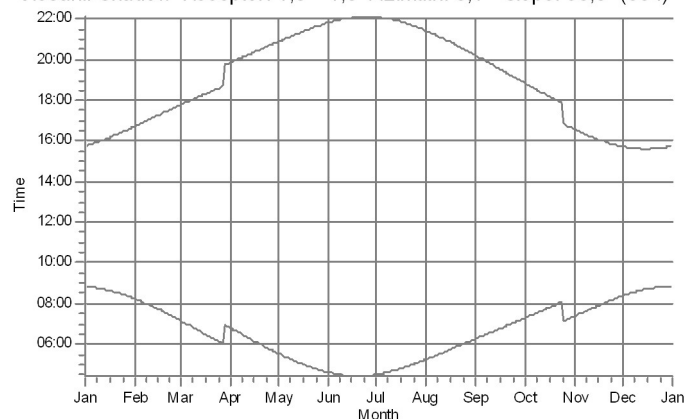
Veikals: Shadow Receptor: 1,0 × 1,0 Azimuth: 3,1° Slope: 90,0° (561)



Veldres: Shadow Receptor: 1,0 × 1,0 Azimuth: 3,1° Slope: 90,0° (527)



Viesāni: Shadow Receptor: 1,0 × 1,0 Azimuth: 3,1° Slope: 90,0° (584)



WTGs

Pr25: NORDEX N175/6.X 6800 175.0 I-I hub: 179,0 m (TOT: 266,5 m) (33)
PrRR3: NORDEX N175/6.X 6800 175.0 I-I hub: 179,0 m (TOT: 266,5 m) (34)

Pr3b: NORDEX N175/6.X 6800 175.0 I-I hub: 179,0 m (TOT: 266,5 m) (36)

Project:

Flickering_Nordex_N175_Prikuli_B

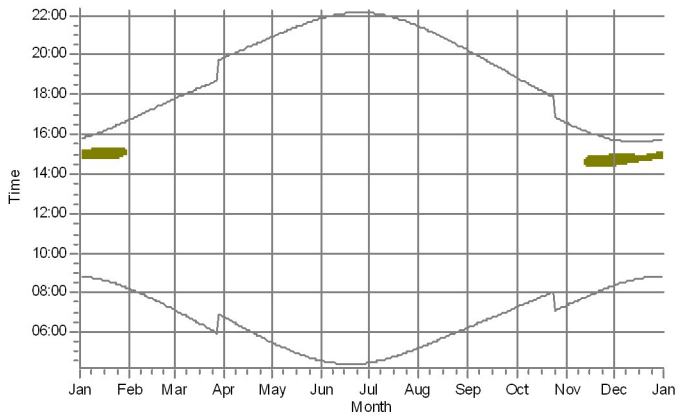
Licensed user:

SIA Estonian, Latvian & Lithuanian environment
Vilandes 3-6
LV-1010 Riga
0037167242411
Laura Kurzemniece / laura.kurzemniece@environment.lv
Calculated:
15.07.2025 16:18/4.1.254

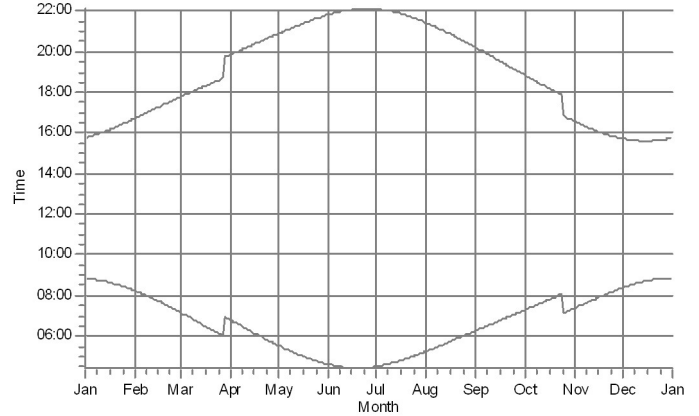
SHADOW - Calendar, graphical

Calculation: Flickering_Nordex_N175_Prikuli_B

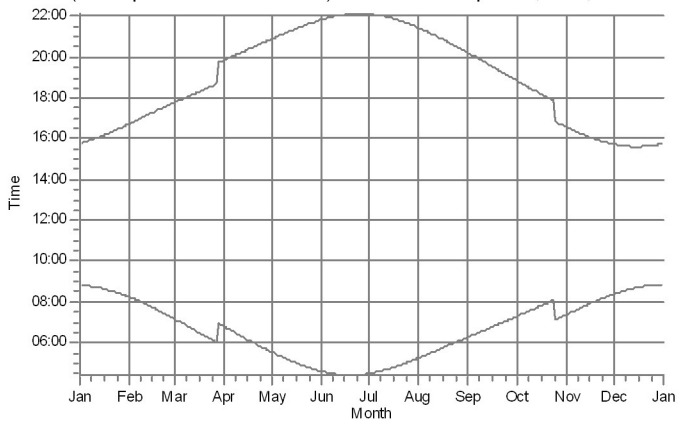
Viktorovka: Shadow Receptor: 1,0 × 1,0 Azimuth: 3,1° Slope: 90,0° (468)



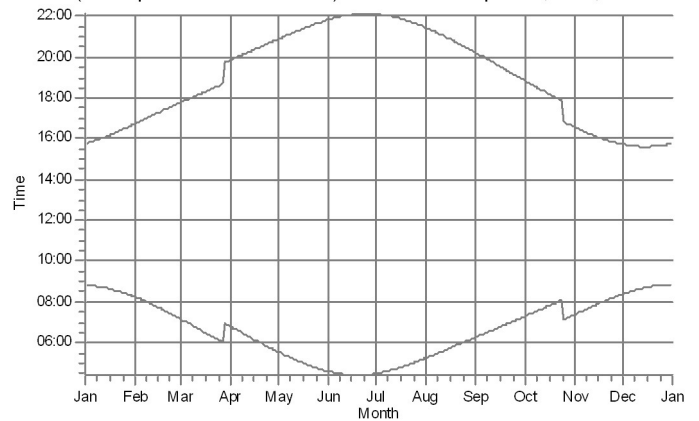
Vilcāni: Shadow Receptor: 1,0 × 1,0 Azimuth: 3,1° Slope: 90,0° (562)



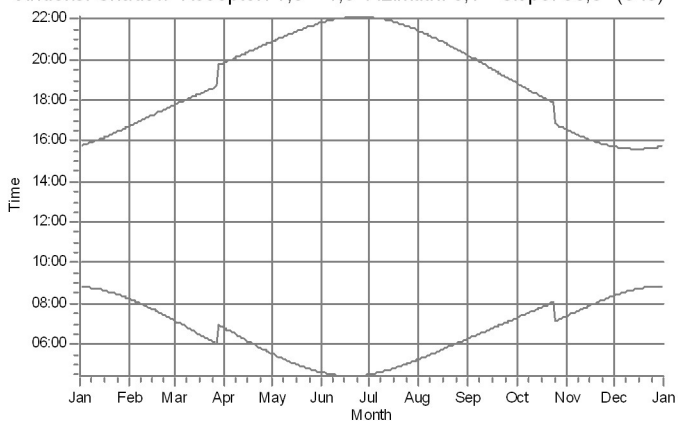
Vilņīši (kad. apz. 76740020245001): Shadow Receptor: 1,0 × 1,0 Azimuth: 3,1° Slope: 90,0° (562)



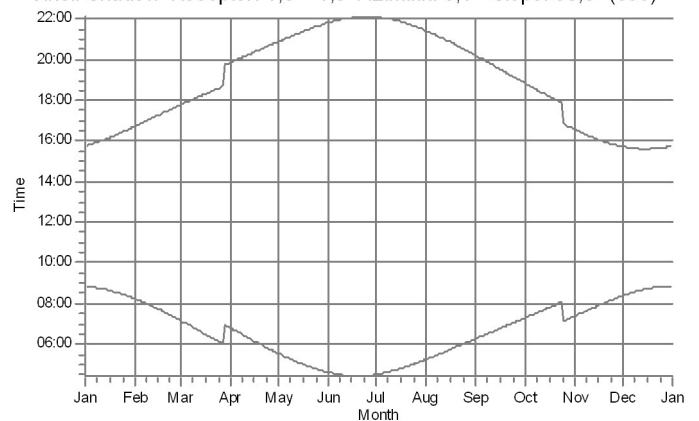
Vilņīši (kad. apz. 76740020245004): Shadow Receptor: 1,0 × 1,0 Azimuth: 3,1° Slope: 90,0° (562)



Vindeks: Shadow Receptor: 1,0 × 1,0 Azimuth: 3,1° Slope: 90,0° (543)



Vinči: Shadow Receptor: 1,0 × 1,0 Azimuth: 3,1° Slope: 90,0° (595)



WTGs

O6: NORDEX N175/6.X 6800 175.0 l-hub: 179,0 m (TOT: 266,5 m) (28)

Project:

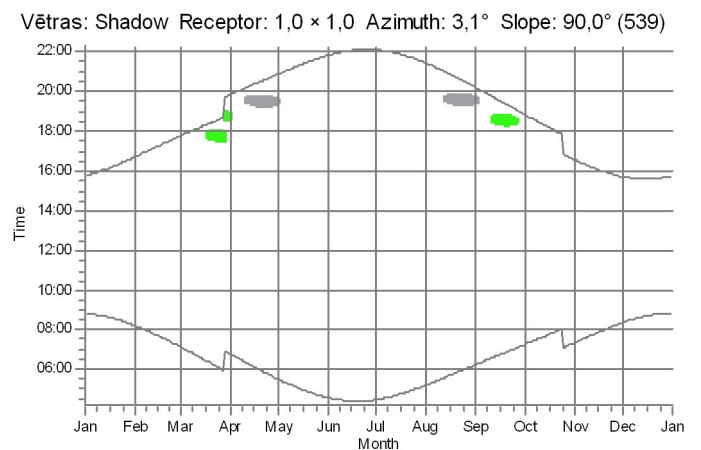
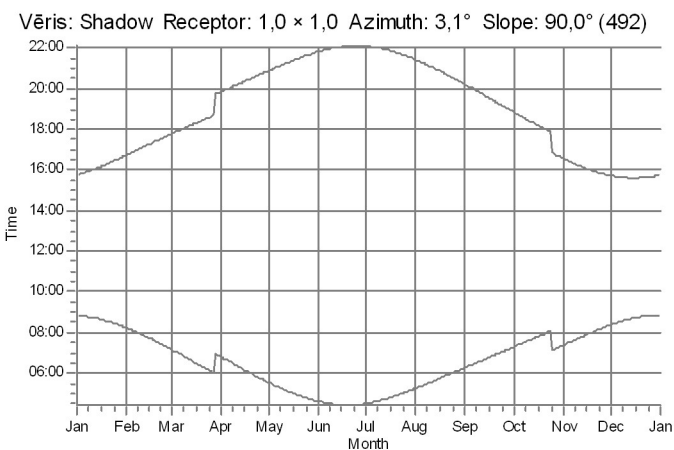
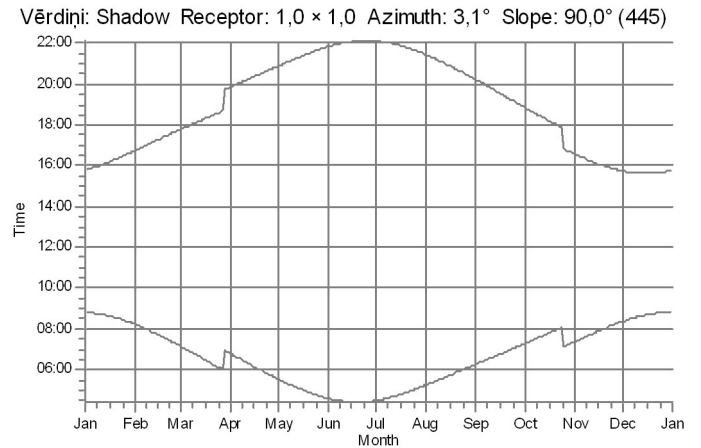
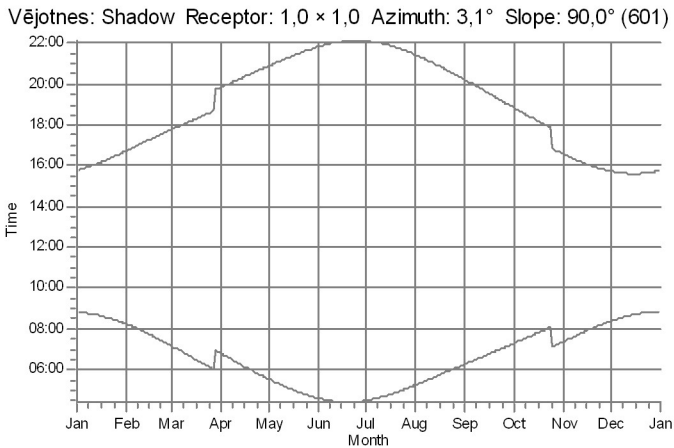
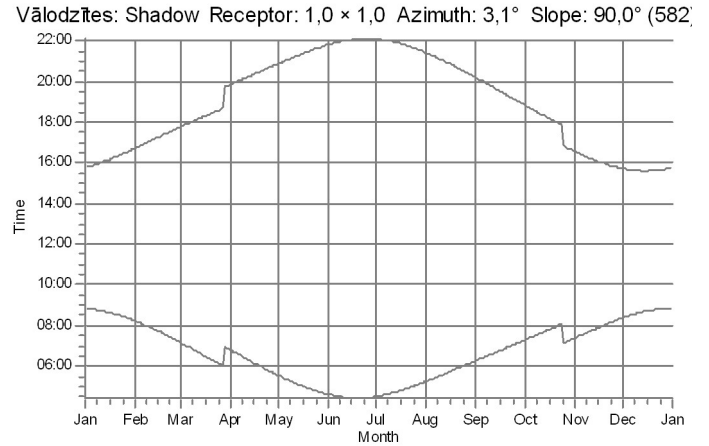
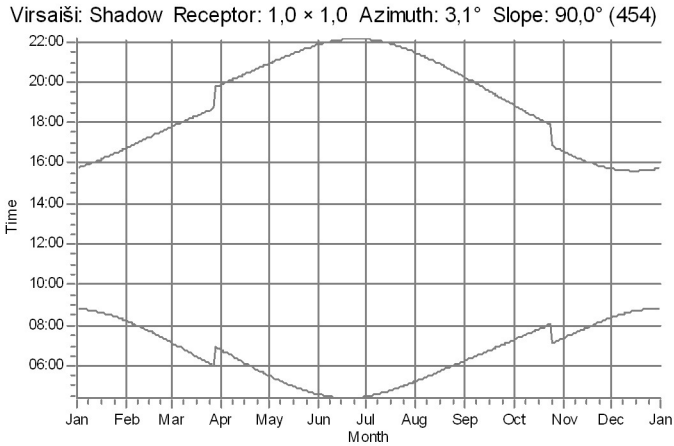
Flickering_Nordex_N175_Prikuli_B

Licensed user:

SIA Estonian, Latvian & Lithuanian environment
Vilandes 3-6
LV-1010 Riga
0037167242411
Laura Kurzemniece / laura.kurzemniece@environment.lv
Calculated:
15.07.2025 16:18/4.1.254

SHADOW - Calendar, graphical

Calculation: Flickering_Nordex_N175_Prikuli_B



WTGs

PrRR3: NORDEX N175/6.X 6800 175.0 I-I hub: 179,0 m (TOT: 266,5 m) (34)

Pr3b: NORDEX N175/6.X 6800 175.0 I-I hub: 179,0 m (TOT: 266,5 m) (36)

Project:

Flickering_Nordex_N175_Prikuli_B

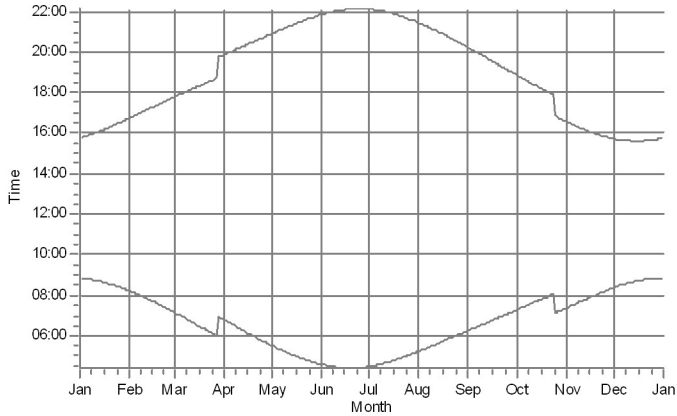
Licensed user:

SIA Estonian, Latvian & Lithuanian environment
Vilandes 3-6
LV-1010 Riga
0037167242411
Laura Kurzemniece / laura.kurzemniece@environment.lv
Calculated:
15.07.2025 16:18/4.1.254

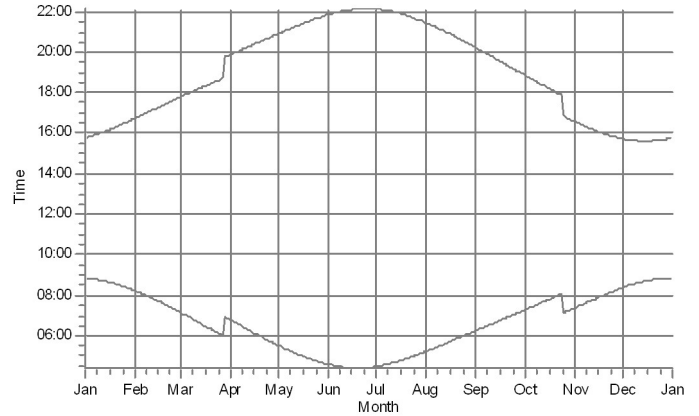
SHADOW - Calendar, graphical

Calculation: Flickering_Nordex_N175_Prikuli_B

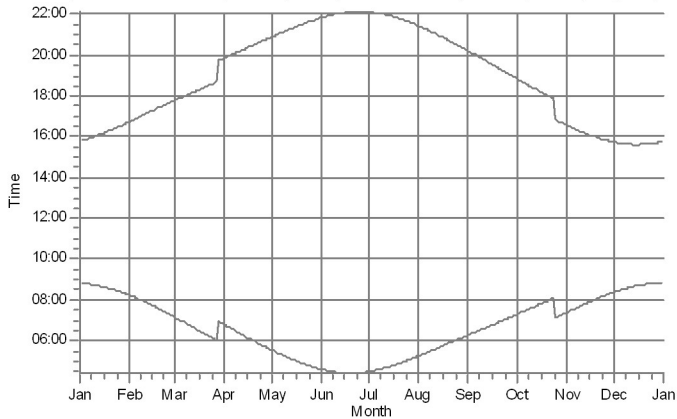
Vēveru mājas: Shadow Receptor: 1,0 × 1,0 Azimuth: 3,1° Slope: 90,0° (4



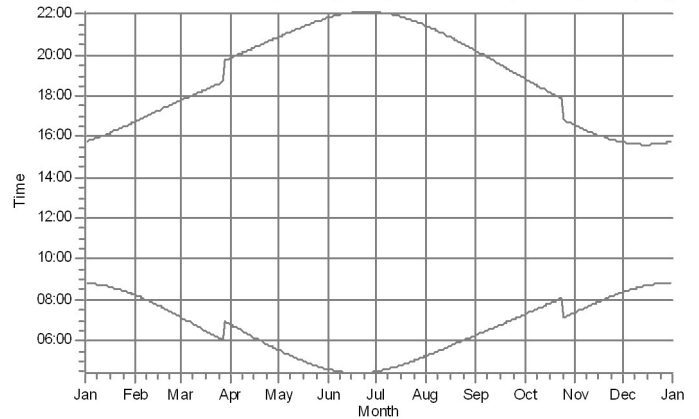
Zariņi: Shadow Receptor: 1,0 × 1,0 Azimuth: 3,1° Slope: 90,0° (457)



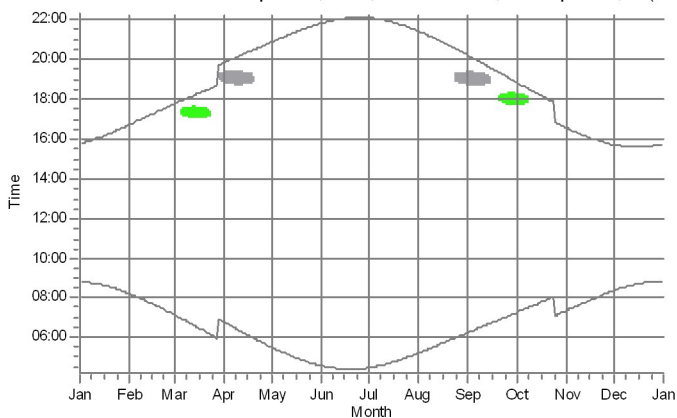
Zelmeņi: Shadow Receptor: 1,0 × 1,0 Azimuth: 3,1° Slope: 90,0° (593)



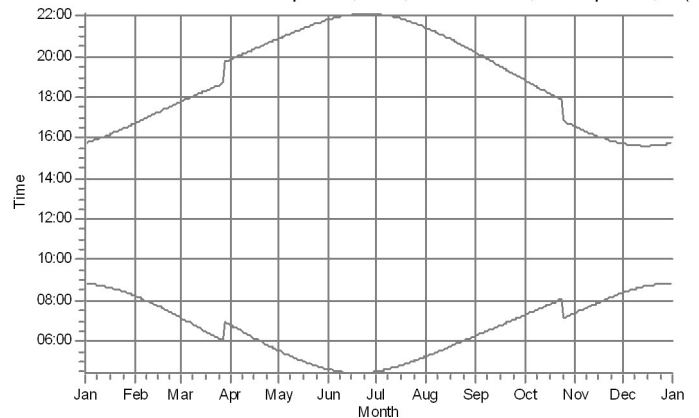
Zelta Dibens: Shadow Receptor: 1,0 × 1,0 Azimuth: 3,1° Slope: 90,0° (57)



Zemesbites: Shadow Receptor: 1,0 × 1,0 Azimuth: 3,1° Slope: 90,0° (50)



Zemnieka sēta: Shadow Receptor: 1,0 × 1,0 Azimuth: 3,1° Slope: 90,0° (



WTGs

PrRR3: NORDEX N175/6.X 6800 175.0 I-I hub: 179,0 m (TOT: 266,5 m) (34)

Pr3b: NORDEX N175/6.X 6800 175.0 I-I hub: 179,0 m (TOT: 266,5 m) (36)

Project:

Flickering_Nordex_N175_Prikuli_B

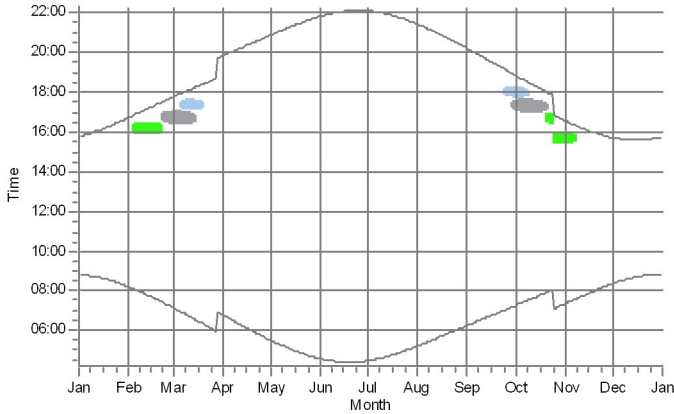
Licensed user:

SIA Estonian, Latvian & Lithuanian environment
Vilandes 3-6
LV-1010 Riga
0037167242411
Laura Kurzemniece / laura.kurzemniece@environment.lv
Calculated:
15.07.2025 16:18/4.1.254

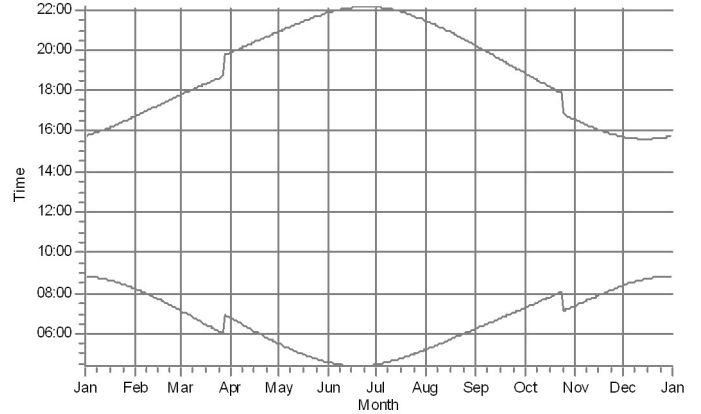
SHADOW - Calendar, graphical

Calculation: Flickering_Nordex_N175_Prikuli_B

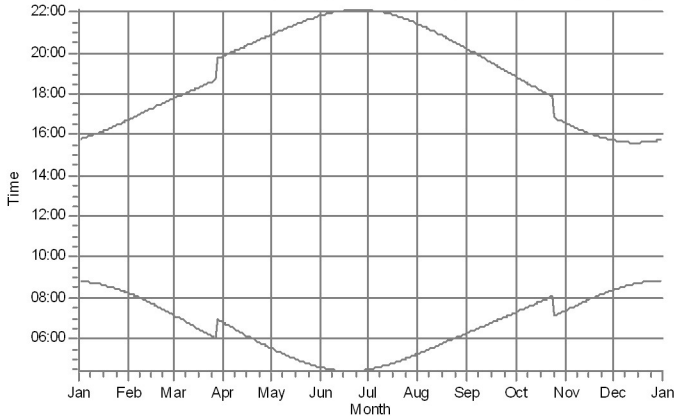
Zirneklīši: Shadow Receptor: 1,0 × 1,0 Azimuth: 3,1° Slope: 90,0° (549)



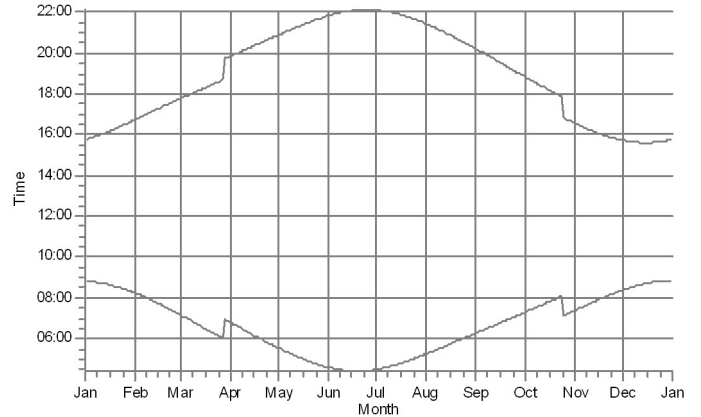
Zvaigznītes: Shadow Receptor: 1,0 × 1,0 Azimuth: 3,1° Slope: 90,0° (45)



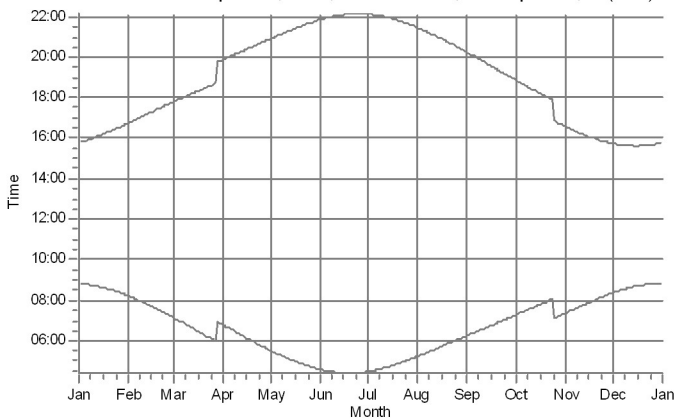
Zāģīši: Shadow Receptor: 1,0 × 1,0 Azimuth: 3,1° Slope: 90,0° (534)



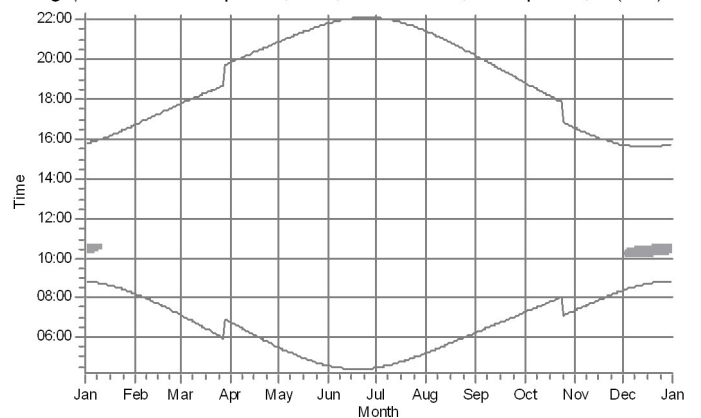
Āboliņi: Shadow Receptor: 1,0 × 1,0 Azimuth: 3,1° Slope: 90,0° (537)



Čiekuri: Shadow Receptor: 1,0 × 1,0 Azimuth: 3,1° Slope: 90,0° (433)



Čingulji: Shadow Receptor: 1,0 × 1,0 Azimuth: 3,1° Slope: 90,0° (467)



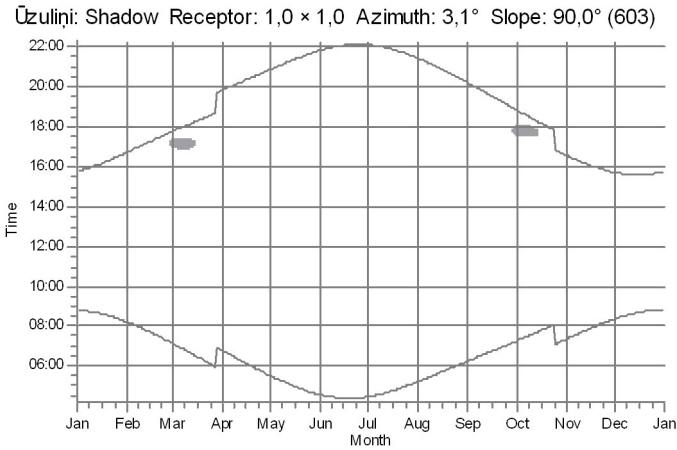
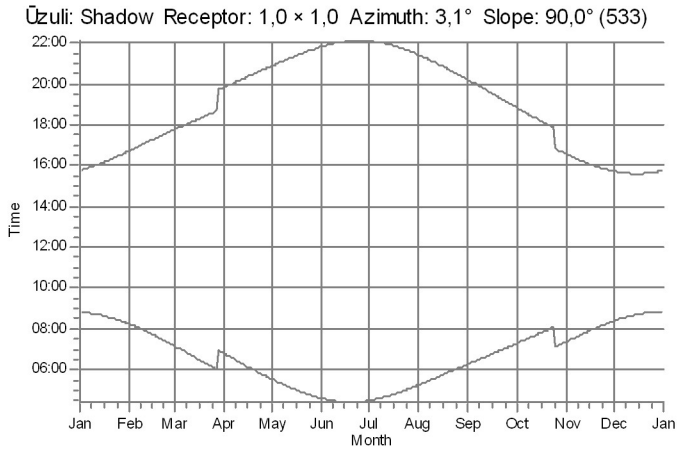
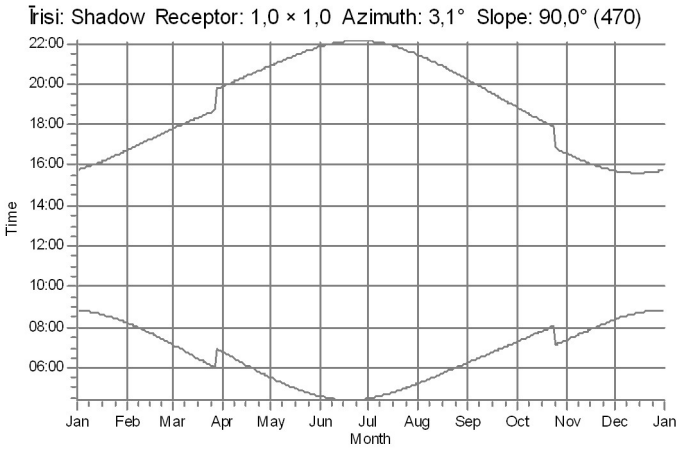
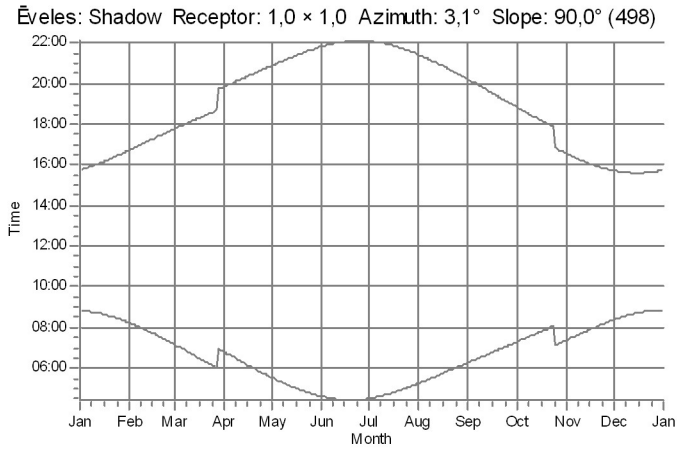
WTGs

Pr25: NORDEX N175/6.X 6800 175.0 I-I hub: 179,0 m (TOT: 266,5 m) (33)
PrRR3: NORDEX N175/6.X 6800 175.0 I-I hub: 179,0 m (TOT: 266,5 m) (34)

Pr3b: NORDEX N175/6.X 6800 175.0 I-I hub: 179,0 m (TOT: 266,5 m) (36)

SHADOW - Calendar, graphical

Calculation: Flickering_Nordex_N175_Prikuli_B



WTGs

PrRR3: NORDEX N175/6.X 6800 175.0 I-I hub: 179,0 m (TOT: 266,5 m) (34)